


Region Four: East Central Illinois

Landfills Transfer Stations Compost Facilities



Poster by Adrienne Strohm, student, North Elementary School, Marshall, 2003-2004
Winner of Illinois EPA's School Poetry, Prose and Poster Contest for 5th and 6th graders.

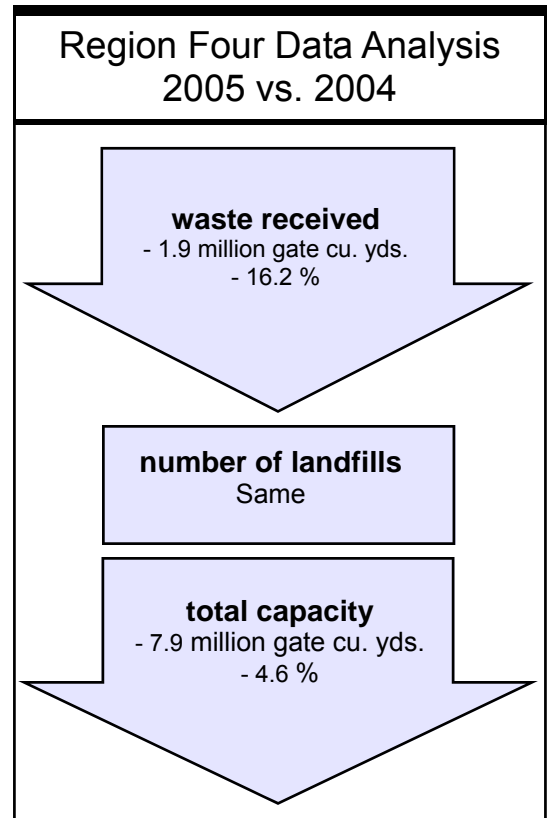
ABOUT 9.9 MILLION GATE CUBIC YARDS OF WASTE WAS accepted in East Central Illinois during 2005. This figure is down 16.2 percent from the previous year, a difference of 1.9 million cubic yards.

Sixty-seven percent of that region's total waste receipts was accepted at Livingston Landfill, Pontiac. In fact, Livingston Landfill accepted more waste than any other landfill in the State, a total of almost 6.7 million gate cubic yards, almost 1.6 million cubic yards more than that of the next largest recipient. Onyx/Orchard Hills Landfill, Davis Junction, took the number two slot, having accepted almost 5.1 million gate cubic yards of waste in 2005.

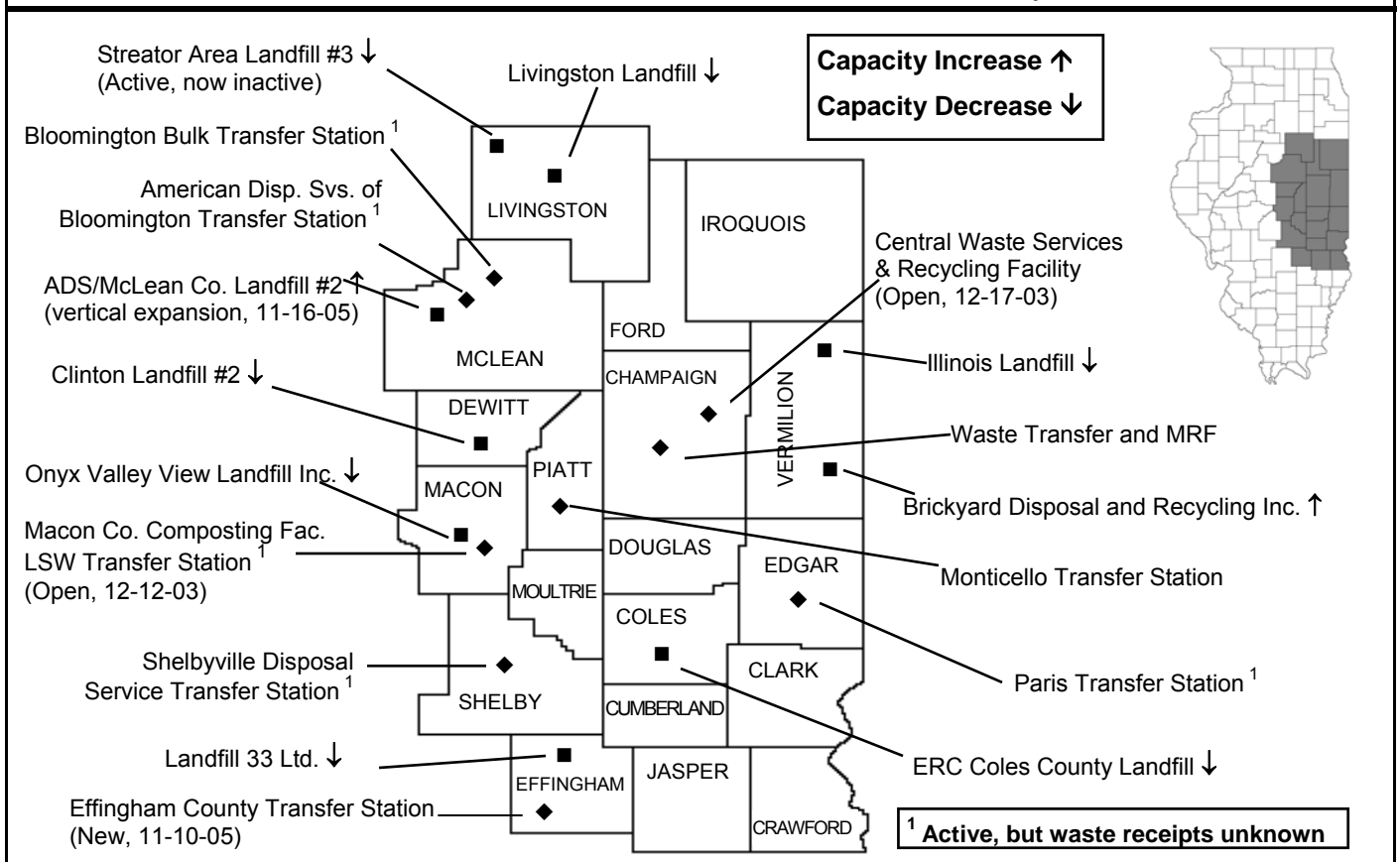
More than 7.9 million gate cubic yards less landfill capacity was available in Region Four this year, declining just 4.6 percent from the previous year.

Available capacity reported at nine landfills in the region on Jan. 1, 2006 was more than 164.2 million gate cubic yards.

However, one landfill has become inactive since the beginning of 2006. Streator Area Landfill #3, Streator, was active during the spring season until April 2006 when it closed its gates for now. The landfill is being prepared for future waste acceptance in its proposed expansion that is still under review by Illinois EPA.



Landfills and Transfer Stations: Active & Under Development in 2005



Region Four Solid Waste Statistics

Counties	19
Area (square miles)	12,096
Population (est.)	863,562
Landfill life expectancy	
Years remaining	17 *
Landfills	
Active in 2005	9
Transfer Stations	
Active in 2005	9
New in 2005	1
Compost facilities	
Active in 2005	4

*Total remaining capacity (from table below) divided by total waste accepted. Tells how long the region may be served by local landfills at current disposal rates, barring capacity adjustments, until capacity is depleted.

Livingston Landfill ranked second in capacity remaining

More than 69.2 percent of the capacity available in the region is at Livingston Landfill, ranked second in the State. Fifteen years of capacity remain in the region.

On Oct. 8, 2004, Illinois EPA approved Livingston Landfill's permit that included a 48 acre horizontal expansion of Parcel ABC, a 159 acre horizontal expansion of Parcel D, and a 75 foot vertical increase over Parcel D. This added 50.5 million cubic yards airspace capacity at this landfill.

ADS/McLean County Landfill, Bloomington, also received an Illinois EPA permit to open a vertical expansion on Nov. 16, 2005.

Streator Area Landfill's vertical expansion was approved on June 4, 2003. This landfill became inactive as of April, 2005, while the landfill is being prepared to accept waste.

New cells opened at two landfills in 2003 and at one landfill in 2004. Three landfills had new areas open in 2005. A new disposal area opened at one landfill in early 2006.

An additional horizontal expansion application is under review at this time at the landfill in Bloomington and at Streator's Landfill as well.

Landfills: Waste Accepted 2005; Remaining Capacities Jan. 1, 2006

	Municipality	County	Waste		Capacity		Disp. Area Acres	Close Year
			Cu. Yds.	Rank ¹	Cu. Yds.	Rank ²		
ADS/McLean County Landfill #2 ³	Bloomington	McLean	94,653	47	634,000	43	31	2013
Brickyard Disp. and Recyc. Inc. * ⁴	Danville	Vermilion	952,843	16	18,841,000	15	152	2025
Clinton Landfill #2 * ⁴	Clinton	DeWitt	923,497	17	2,951,000	37	63.9	2009
ERC Coles County Landfill ⁴	Charleston	Coles	199,447	38	551,000	44	43	2008
Illinois Landfill * ⁴	Hoopeston	Vermilion	149,726	41	21,066,000	12	120.5	2146
Landfill 33 Ltd. ⁴	Effingham	Effingham	278,008	33	3,059,000	36	40.6	2017
Livingston Landfill ⁵	Pontiac	Livingston	6,667,994	1	113,762,000	2	254	2026
Onyx Valley View Landfill Inc. ⁴	Decatur	Macon	562,777	23	3,165,000	34	64.1	2011
Streator Area Landfill #3 * ⁶	Streator	Livingston	67,663	48	199,000	48	20.4	2008
Totals			9,896,608		164,228,000			

* Four landfills accepted out-of-state waste during 2005 totaling 125,800 gate cubic yards, or 1% of the region's total.

¹ Standing among 51 landfills that accepted waste during 2005.

² Standing among 51 landfills that reported capacity as of Jan. 1, 2006.

³ Vertical expansion approved 11-16-05; horizontal expansion under review.

⁴ New cells approved in 2005 at three landfills.

⁵ Horizontal and vertical expansions totaling 50.5 million in-place cu. yds. of capacity approved on 10-8-04.

⁶ Vertical expansion of 480,000 in-place cu. yds. approved on 6-4-03. Site became inactive as of 4-05. Horizontal expansion still under review.

Ambraw Valley Solid Waste Agency, Macon and Vermilion counties have delegated duties

The Illinois EPA has delegated inspection authority to Ambraw Valley Solid Waste Agency (covering the counties of Crawford, Lawrence and Richland), the Macon County Solid Waste Management Department and the Vermilion County Health Department.

Delegation agreements authorize these agencies to conduct many of the duties that would otherwise have to be performed by the Illinois EPA's Champaign field office: investigations into complaints about open dumping, inspecting pollution control facilities, investigating and enforcing suspected violations of land pollution laws.

Central Waste Services & Recycling leads transfer activity at 91 percent

Three of the Region's nine transfer stations voluntarily reported solid waste accepted in 2005. The 106,378 ton figure of waste receipts underrepresents what waste is actually transferred in the region. Ninety-one percent of reported waste was transferred at one site, Central Waste Services & Recycling in Urbana.

Transfer Stations: Waste Handled 2005

	Municipality	County	Tons
Central Waste Services & Recycling	Urbana	Champaign	96,978
Waste Transfer & Mat'l. Recovery	Champaign	Champaign	8,000
Monticello Transfer Station	Monticello	Piatt	1,400
NEW American Disp. Serv. TS ¹	Bloomington	McLean	0
Bloomington Bulk Transfer Station ¹	Bloomington	McLean	0
Effingham County TS ^{1 & 2}	Mason	Effingham	0
Macon County Composting ¹	Decatur	Macon	0
Paris Transfer Station ¹	Paris	Edgar	0
Shelbyville Disposal Service TS ¹	Shelbyville	Shelby	0
Total			106,378

¹ Active in 2005, but waste receipts unknown.

² Open, 11-10-05

Seventy percent of composting in region at two sites

More than 30,251 gate tons of landscape waste were processed at four compost facilities in Region Four.

Compost Facilities: Waste Accepted 2005

	Municipality	County	Tons
Urbana Municipal Landscape	Urbana	Champaign	12,404
Decatur Compost Inc.	Decatur	Macon	9,810
Macon County Composting	Decatur	Macon	6,083
Brickyard Disp. & Recy. Compost ¹	Danville	Vermilion	1,954
Total			30,251

¹ Operated by City of Danville

Horizontal expansion permit applications still under review

Landfill	Town	Airspace
ADS/McLean Co. LF #2	Bloomington	1.5 million
Streator Area LF #3	Streator	4.7 million

Questions and Complaints

Illinois EPA Region Four personnel investigate reports of suspected illegal waste disposal, and inspect the region's landfills, transfer stations and compost facilities, except in **Crawford, Macon and Vermilion counties**, where joint responsibility has been delegated to local authorities.

Questions or complaints concerning pollution control facilities, open dumping or other incidents should be directed to the office having jurisdiction over the site:

Illinois EPA, Bureau of Land
2125 S. 1st St.
Champaign, IL 61820
Phone: 217-278-5800
Fax: 217-278-5808

Ambraw Valley Solid Waste Agency (Crawford County)
P.O. Box 83, 1630-1700 S. Eaton St.
Robinson, IL 62454-3638
Phone: 618-544-7045
Fax: 618-544-5027

Macon County Solid Waste Management Department
Room 212
141 S. Main
Decatur, IL 62523-1293
Phone: 217-425-4505
Fax: 217-424-1459

Vermilion County Health Department
200 S. College St., Suite A
Danville, IL 61832
Phone: 217-431-2662
Fax: 217-431-7483

Municipal Waste Management Plans

The Solid Waste Planning and Recycling Act requires all Illinois counties and the City of Chicago to develop, adopt and implement 20-year municipal waste management plans.

Plans include programs and recommendations to achieve solid waste management goals, which typically include waste reduction, recycling, incineration and landfilling as program options.

The law requires each plan to include a program designed to recycle 15 percent of municipal waste by the end of the third year of the program and 25 percent of municipal waste by the end of the fifth year, depending upon the availability of markets.

Every five years, each plan must identify changes in planning areas, evaluate progress in plan implementation and, if necessary, revise plan recommendations and goals. The county also has the option of updating its solid waste generation rate. The plan is then submitted to the Illinois EPA for review and comment.

Five year plan updates were submitted by Champaign, Clark, Crawford, DeWitt, Douglas, Effingham, Iroquois, Jasper, Livingston, Macon, McLean and Vermilion Counties.

Ten year plan updates have been completed by Champaign, Coles, Crawford, DeWitt, Effingham, Ford, Iroquois, Jasper, McLean, Piatt, Shelby and Vermilion Counties. Macon County also completed its 15 year plan update.

Questions concerning these plans and their availability should be directed to the appropriate local administrators listed in Appendix K in this report.

Details concerning Region Four landfills, transfer stations, and compost facilities follow on pages R4.5 through R4.26.

Multiple years recycling rate average is 20.4 percent

Each year, the Agency attempts to seek current waste generation and recycling information from recycling coordinators statewide.

In Region Four, just five of 19 county recycling coordinators offered data for 2005, a 26 percent response rate.


Recycling rates in this region range from 4.9 percent to 30.7 percent. The data that is given dates from 1992 to 2005.

The region's multi-year average recycling rate is 20.4 percent. The recycled amount for this region is 214,921 tons. ♦

Municipal Waste Recycled

County	Estimated Population	Waste Generated		Waste Recycled	
		Tons	PCD	Tons	Percent
Champaign	168,473	194,569	6.3	43,948	22.6
Clark	17,008	18,615	6.0	1,544	8.3
Coles	53,196	70,870	7.3	7,500	10.6
Crawford	20,251	17,000	4.6	2,700	15.9
Cumberland	11,253	12,938	6.3	1,035	8.0
DeWitt	16,516	11,303	3.7	999	8.8
Douglas	19,922	13,200	3.6	905	6.9
Edgar	19,905	22,339	6.1	1,091	4.9
Effingham	33,700	18,451	3.0	4,925	26.7
Ford	14,049	7,948	3.1	468	5.9
Iroquois	30,787	28,093	5.0	3,669	13.1
Jasper	10,117	3,323	1.8	233	7.0
Livingston	39,678	46,344	6.4	9,000	19.4
Macon	114,706	218,729	10.4	50,800	23.2
McLean	156,879	222,066	7.8	68,181	30.7
Moultrie	14,287	16,426	6.3	1,351	8.2
Piatt	16,623	8,700	2.9	451	5.2
Shelby	22,893	25,903	6.2	2,159	8.3
Vermilion	83,319	98,837	6.5	13,962	14.1
Totals	863,562	1,055,654	6.7	214,921	20.4%¹

¹ Regional average



ADS/McLean County Landfill #2

County	McLean
Municipality	Bloomington
Location	2105 W. Oakland Ave.*
Location ☎	309-827-8631
Hours of operation	Mon.-Sat.: 5 a.m. - 9 p.m.
Waste accepted	Municipal, nonhazardous special
Tipping fee	\$8.35 per cubic yard
Owner	American Disposal Services of Illinois Inc.**
Operator	American Disposal Services of Illinois Inc.**

*Interstate Route 55 at Oakland Avenue #2.

Facility Facts

Identification number	1130200042
Design capacity, cu.yds.	1,900,000
Total permitted landfill area, acres	55
Permitted disposal area, acres	31
Highest permitted elevation, feet (msl)	811*
Leachate monitoring stations	4
Groundwater monitoring wells	19
Methane collection system	None
Years remaining, estimated by landfill	7
Date/year to open -- Date/year to close	4-30-90 - 2013

*A vertical expansion was approved on 11-16-05 to a maximum height of 811 feet msl adding 308,000 cu. yds. increase in airspace. A horizontal expansion permit application (Log #2005-455) adding 1,477,000 cu. yds. airspace is still under review.

Waste Received: 2003, 2004, 2005

	TOTAL WASTE ACCEPTED			OUT-OF-STATE WASTE ACCEPTED		
	gate cu. yds	tons	tons/day	gate cu/yds.	tons	% of total
2003	546,582	165,631	637	0	0	0
2004	249,705	75,668	291	0	0	0
2005	94,653	28,683	110	0	0	0
2003 State of Origin: Illinois only		2004 State of Origin: Illinois only		2005 State of Origin: Illinois only		

Remaining Capacities: Jan. 1, 2005 and Jan. 1, 2006

2005 certified gate cu. yds. (tons)	138,000	(42,000)
2006 certified gate cu. yds. (tons)	634,000	(192,000)

Audits and Inspections

Solid Waste Mgt. Fees paid in 2005	\$48,055
Facility inspected by	Illinois EPA, Champaign Regional Office

Contacts

Owner	Operator
American Disposal Services of Illinois Inc.** 2112 W. Washington Bloomington, IL 61704 Contact: Roger Groen ☎ 309-827-8631	American Disposal Services of Illinois Inc.** 2112 W. Washington Bloomington, IL 61704 Contact: Daniel Winters ☎ 309-827-8631

**A subsidiary of Allied Waste Industries Inc., 6969 E. Mayo Boulevard, Scottsdale, AZ 85260, 480-627-2700. Regional Office: 13832 S. Kostner Ave., Crestwood, IL 60445, 708-824-3060.

Brickyard Disposal and Recycling Inc.

County	Vermilion
Municipality	Danville
Location	601 E. Brickyard Road
Location ☎	217-443-3128
Hours of operation	Mon.-Sat.: 2 a.m. - 10 p.m.
Waste accepted	Municipal, nonhazardous special
Tipping fee	\$25 per ton
Owner	Brickyard Disposal and Recycling Inc.**
Operator	Brickyard Disposal and Recycling Inc.**

Facility Facts

Identification number	1838040029
Design capacity, cu.yds.	14,200,000
Total permitted landfill area, acres	293
Permitted disposal area, acres	152*
Highest permitted elevation, feet (msl)	716
Leachate monitoring stations	6
Groundwater monitoring wells	31
Methane collection system	Unit 1 gas collection system (designed)
Years remaining, estimated by landfill	20
Date/year to open -- Date/year to close	12-31-72 - 2025

*Permit Mod. #37 granted on 2-7-03 the operation of Cell 4C. Permit Mod. #41 granted on 12-11-03 the operation of Cell 5A. The site's permit was renewed on 10-3-05. Mod. #53 allowed construction and operation of Cells 4D and 5C on 12-16-05.

Waste Received: 2003, 2004, 2005

	TOTAL WASTE ACCEPTED			OUT-OF-STATE WASTE ACCEPTED		
	gate cu. yds	tons	tons/day	gate cu/yds.	tons	% of total
2003	917,086	277,905	1,069	77,246	23,408	8
2004	1,057,408	320,427	1,232	109,281	33,115	10
2005	952,843	288,740	1,111	118,228	35,827	12
2003 State of Origin: Illinois, Indiana 2004 State of Origin: Illinois, Indiana 2005 State of Origin: Illinois, Indiana						

Remaining Capacities: Jan. 1, 2005 and Jan. 1, 2006

2005 certified gate cu. yds. (tons)	18,837,000	(5,708,000)
2006 certified gate cu. yds. (tons)	18,841,000	(5,709,000)

Audits and Inspections

Solid Waste Mgt. Fees paid in 2005	\$490,072
Facility inspected by	Illinois EPA, Champaign Regional Office & Vermilion County Health Department

Contacts

Owner	Operator
Brickyard Disposal and Recycling Inc.** 1730 Dirksen Parkway Springfield, IL 62707 Contact: Terry Bent ☎ 217-522-7797	Brickyard Disposal and Recycling Inc.** 601 E. Brickyard Road, P.O. Box 985 Danville, IL 61834-0985 Contact: Ken Samet ☎ 217-443-3128

**A subsidiary of Allied Waste Industries Inc., 6969 E. Mayo Boulevard, Scottsdale, AZ 85260, 480-627-2700. Regional Office: 13832 S. Kostner Ave., Crestwood, IL 60445, 708-824-3060.

Clinton Landfill #2

County	DeWitt
Municipality	Clinton
Location	Route 51 South, RR 2, Box 216L
Location ☎	217-935-8028
Hours of operation	Mon.-Fri.: 6 a.m. - 6 p.m.; Sat.: 7 a.m. - noon
Waste accepted	Municipal, nonhazardous special
Tipping fee	\$38 per ton
Owner	Clinton Landfill Inc.**
Operator	Clinton Landfill Inc.**

Facility Facts

Identification number	0398080007
Design capacity, cu.yds.	4,700,000
Total permitted landfill area, acres	153
Permitted disposal area, acres	63.9*
Highest permitted elevation, feet (msl)	758
Leachate monitoring stations	7
Groundwater monitoring wells	16
Methane collection system	Gas-to-Energy (design and construction)
Years remaining, estimated by landfill	3
Date/year to open -- Date/year to close	1990 - 2009

*Mod. #35 approved the operation of Phase 5B on 3-25-04. Mod. #38 approved construction of the leachate re-circulation system on 1-31-05. Gas-to-electricity plant design and construction acceptance report was approved on 9-13-05.

Waste Received: 2003, 2004, 2005

	TOTAL WASTE ACCEPTED			OUT-OF-STATE WASTE ACCEPTED		
	gate cu. yds	tons	tons/day	gate cu/yds.	tons	% of total
2003	907,068	274,869	1,057	2,602	788	< 1
2004	937,526	284,099	1,093	1,223	371	< 1
2005	923,497	279,848	1,076	1,305	395	< 1
2003 State of Origin: Illinois, Indiana, Iowa, Missouri, Wisconsin				2004 State of Origin: Illinois, Indiana, Iowa, Missouri		
2005 State of Origin: Arkansas, Illinois, Indiana, Iowa, Missouri						

Remaining Capacities: Jan. 1, 2005 and Jan. 1, 2006

2005 certified gate cu. yds. (tons)	3,518,000	(1,066,000)
2006 certified gate cu. yds. (tons)	2,951,000	(894,000)

Audits and Inspections

Solid Waste Mgt. Fees paid in 2005	\$534,823
Facility inspected by	Illinois EPA, Champaign Regional Office

Contacts

Owner	Operator
Clinton Landfill Inc.**	Clinton Landfill Inc.**
4700 N. Sterling Ave., P.O. Box 9071	4700 W. Sterling Ave., P.O. Box 9071
Peoria, IL 61612-9071	Peoria, IL 61612-9071
Contact: Ronald L. Edwards	Contact: Ronald L. Edwards
☎ 309-676-4893 Ext. 204	☎ 309-676-4893 Ext. 204

**A separately incorporated affiliate of Peoria Disposal Co.

ERC Coles County Landfill*

County	Coles
Municipality	Charleston
Location	6351 W. State St.
Location ☎	217-345-7404
Hours of operation	Mon.-Sat.: 6 a.m. - 5 p.m.
Waste accepted	Municipal, nonhazardous special
Tipping fee	\$10.05 per cubic yard
Owner	Environmental Reclamation Co.**
Operator	Environmental Reclamation Co.**

Facility Facts

Identification number	0298050007
Design capacity, cu.yds.	2,291,000
Total permitted landfill area, acres	80
Permitted disposal area, acres	43*
Highest permitted elevation, feet (msl)	735
Leachate monitoring stations	2
Groundwater monitoring wells	19
Methane collection system	Flares
Years remaining, estimated by landfill	3
Date/year to open -- Date/year to close	1979 - 2008

*Mod. #33 on 4-20-05 approved operation of Cell 10B (1.2 ac.).

Waste Received: 2003, 2004, 2005

	TOTAL WASTE ACCEPTED			OUT-OF-STATE WASTE ACCEPTED		
	gate cu. yds	tons	tons/day	gate cu/yds.	tons	% of total
2003	322,086	97,602	375	0	0	0
2004	283,959	86,048	331	0	0	0
2005	199,447	60,438	232	0	0	0
2003 State of Origin: Illinois only 2004 State of Origin: Illinois only 2005 State of Origin: Illinois only						

Remaining Capacities: Jan. 1, 2005 and Jan. 1, 2006

2005 certified gate cu. yds. (tons)	799,000	(242,000)
2006 certified gate cu. yds. (tons)	551,000	(167,000)

Audits and Inspections

Solid Waste Mgt. Fees paid in 2005	\$134,385
Facility inspected by	Illinois EPA, Champaign Regional Office

Contacts

Owner	Operator
Environmental Reclamation Co.** 6351 W. State St., P.O. Box 137 Charleston, IL 61920 Contact: Rich Galloway ☎ 217-345-7404	Environmental Reclamation Co.** 6351 W. State St., P.O. Box 137 Charleston, IL 61920 Contact: Rich Galloway ☎ 217-345-7404

**A subsidiary of Allied Waste Industries Inc., 6969 E. Mayo Boulevard, Scottsdale, AZ 85260, 480-627-2700. Regional Office: 13832 S. Kostner Ave., Crestwood, IL 60445, 708-824-3060.

Illinois Landfill*

County	Vermilion
Municipality	Hoopeston
Location	16310 E. 4000 North Rd.
Location ☎	217-283-5968
Hours of operation	Mon.-Sat.: 5 a.m. - 4 p.m.
Waste accepted	Municipal, nonhazardous special
Tipping fee	\$9 per cubic yard
Owner	Illinois Landfill Inc.**
Operator	Illinois Landfill Inc.**

*This landfill is actually located in Hoopeston, not Danville. The mailing address indicated is for another landfill owned and operated by the same company.

Facility Facts

Identification number	1830450009
Design capacity, cu.yds.	11,400,000
Total permitted landfill area, acres	120.5
Permitted disposal area, acres	120.5
Highest permitted elevation, feet (msl)	807
Leachate monitoring stations	Unknown
Groundwater monitoring wells	Unknown
Methane collection system	Gas-to-Energy (planned)
Years remaining, estimated by landfill	141
Date/year to open -- Date/year to close	12-31-91 - 2146***

Permit Mod. #16, on 2-28-03, approved the renewal of the permit. Mod. #21 approves operation of Cell 2B (2.05 ac.) on 4-6-06.

***Years remaining and year to close is based upon waste acceptance rates.

Waste Received: 2003, 2004, 2005

	TOTAL WASTE ACCEPTED			OUT-OF-STATE WASTE ACCEPTED		
	gate cu. yds	tons	tons/day	gate cu/yds.	tons	% of total
2003	224,563	68,049	262	1,926	584	1
2004	182,789	55,391	213	2,908	881	2
2005	149,726	45,372	175	6,214	1,883	4

2003 State of Origin: Illinois, Indiana Of the 281,469 gate cu. yds., 93,208 cu. yds. comes from on-site relocation of Tweedy Estate Landfill 2004 State of Origin: Illinois, Indiana 2005 State of Origin: Illinois, Indiana

Remaining Capacities: Jan. 1, 2005 and Jan. 1, 2006

2005 certified gate cu. yds. (tons)	21,503,000	(6,516,000)
2006 certified gate cu. yds. (tons)	21,066,000	(6,384,000)

Audits and Inspections

Solid Waste Mgt. Fees paid in 2005	\$66,476
Facility inspected by	Illinois EPA, Champaign Regional Office & Vermilion County Health Department

Contacts

Owner	Operator
Illinois Landfill Inc.**	Illinois Landfill Inc.**
P.O. Box 985	P.O. Box 985
Danville, IL 61834-0985	Danville, IL 61834-0985
Contact: Ken Samet	Contact: Ken Samet
☎ 217-283-6242	☎ 217-283-6242

**A subsidiary of Allied Waste Industries Inc., 6969 E. Mayo Boulevard, Scottsdale, AZ 85260, 480-627-2700. Regional Office: 13832 S. Kostner Ave., Crestwood, IL 60445, 708-824-3060.

Landfill 33 Ltd.

County	Effingham
Municipality	Effingham
Location	1713 S. Willow St.
Location ☎	217-342-3747
Hours of operation	Mon.-Sat.: 5 a.m. - 7 p.m.
Waste accepted	Municipal, nonhazardous special
Tipping fee	\$10.50 per cubic yard
Owner	Wendt Family Trust, Landfill 33 Ltd., R. Deibel**
Operator	Landfill 33 Ltd.

Facility Facts

Identification number	0498100007
Design capacity, cu.yds.	1,392,000
Total permitted landfill area, acres	96.31
Permitted disposal area, acres	40.6
Highest permitted elevation, feet (msl)	644*
Leachate monitoring stations	5
Groundwater monitoring wells	21
Methane collection system	None
Years remaining, estimated by landfill	11
Date/year to open -- Date/year to close	12-1981 - 2017

Waste Received: 2003, 2004, 2005

	TOTAL WASTE ACCEPTED			OUT-OF-STATE WASTE ACCEPTED		
	gate cu. yds	tons	tons/day	gate cu/yds.	tons	% of total
2003	225,000	68,182	262	0	0	0
2004	256,139	77,618	299	0	0	0
2005	278,008	84,245	324	0	0	0
2003 State of Origin: Illinois only 2004 State of Origin: Illinois only 2005 State of Origin: Illinois only						

Remaining Capacities: Jan. 1, 2005 and Jan. 1, 2006

2005 certified gate cu. yds. (tons)	3,280,000	(994,000)
2006 certified gate cu. yds. (tons)	3,059,000	(927,000)

Audits and Inspections

Solid Waste Mgt. Fees paid in 2005	\$169,887
Facility inspected by	Illinois EPA, Champaign Regional Office

Contacts

Owner	Operator
Wendt Family Trust, Landfill 33 Ltd., R. Deibel** 1713 S. Willow St., P.O. Box 703 Effingham, IL 62401 Contact: Brian Hayes ☎ 217-342-3747	Landfill 33 Ltd. 1713 S. Willow St., P.O. Box 703 Effingham, IL 62401 Contact: Brian Hayes ☎ 217-342-3747

**Mildred Wendt Estate, Landfill 33 Ltd., and Richard Deibel co-owners.

Livingston Landfill

County	Livingston
Municipality	Pontiac
Location	14206 East 2100 North Road
Location ☎	815-844-3054
Hours of operation	Mon.-Sat.: 5:30 a.m. - 6:30 p.m.
Waste accepted	Municipal, nonhazardous special
Tipping fee	\$33 per ton
Owner	American Disposal Services of Illinois Inc.**
Operator	American Disposal Services of Illinois Inc.

Facility Facts

Identification number	1058210002
Design capacity, cu.yds.	25,585,145
Total permitted landfill area, acres	550
Permitted disposal area, acres	254
Highest permitted elevation, feet (msl)	785
Leachate monitoring stations	36
Groundwater monitoring wells	44
Methane collection system	Gas-to-Energy operating; enclosed flare and blower system
Years remaining, estimated by landfill	17
Date/year to open -- Date/year to close	1978 - 2026*

*Operation of Cell D-6 was permitted on 12-30-03 with Mod. #42. Mod. #48 approved, on 10-8-04, a 48 acre horizontal expansion of Parcel ABC; a 159 acre horizontal expansion of Parcel D and a 75 foot increase in final height of Parcel D adding 50.5 million airspace cubic yards of capacity. Plan to reduce waste acceptance prior to 2023 to meet Host County Agreement that requires facility to be open until 2026.

Waste Received: 2003, 2004, 2005

	TOTAL WASTE ACCEPTED			OUT-OF-STATE WASTE ACCEPTED		
	gate cu. yds	tons	tons/day	gate cu/yds.	tons	% of total
2003	10,550,336	3,197,072	12,296	0	0	0
2004	7,547,607	2,287,154	8,797	0	0	0
2005	6,667,994	2,020,604	7,772	0	0	0
2003 State of Origin: Illinois only 2004 State of Origin: Illinois only 2005 State of Origin: Illinois only						

Remaining Capacities: Jan. 1, 2005 and Jan. 1, 2006

2005 certified gate cu. yds. (tons)	119,986,000	(36,359,000)
2006 certified gate cu. yds. (tons)	113,762,000	(34,473,000)

Audits and Inspections

Solid Waste Mgt. Fees paid in 2005	\$3,882,913
Facility inspected by	Illinois EPA, Champaign Regional Office

Contacts

Owner	Operator
American Disposal Services of Illinois Inc.** 13701 S. Kostner Ave. Crestwood, IL 60445 Contact: M. Khalid Umer ☎ 708-385-8252 Ext. 112	American Disposal Services of Illinois Inc. 14206 East 2100 North Road, P.O. Box 646 Pontiac, IL 61764 Contact: Paul Beezhold ☎ 815-844-3054

**A subsidiary of Allied Waste Industries Inc., 6969 E. Mayo Boulevard, Scottsdale, AZ 85260, 480-627-2700.

Onyx Valley View Landfill Inc.

County	Macon
Municipality	Decatur
Location	1363 Bear Road
Location ☎	217-963-2976
Hours of operation	Mon.-Sat.: 6 a.m. - 6 p.m.
Waste accepted	Municipal, nonhazardous special
Tipping fee	\$33.34 per ton
Owner	Onyx Valley View Landfill Inc.**
Operator	Onyx Valley View Landfill Inc.**

Facility Facts

Identification number	1158040008
Design capacity, cu.yds.	3,491,540
Total permitted landfill area, acres	234
Permitted disposal area, acres	64.1
Highest permitted elevation, feet (msl)	705
Leachate monitoring stations	8*
Groundwater monitoring wells	45
Methane collection system	Gas-to-Energy (non operational), flares
Years remaining, estimated by landfill	6
Date/year to open -- Date/year to close	1978 - 2011

*Mod. #28, issued on 8-28-03, approved the expansion of a landfill gas extraction system and installation of the initial portion of a leachate re-circulation system. Mod. #41 approved a waste disposal in Area 4B, Section IV (5.3 acres) on 4-18-05.

Waste Received: 2003, 2004, 2005

	TOTAL WASTE ACCEPTED			OUT-OF-STATE WASTE ACCEPTED		
	gate cu. yds	tons	tons/day	gate cu/yds.	tons	% of total
2003	591,235	179,162	689	9	3	< 1
2004	740,857	224,502	863	5	2	< 1
2005	562,777	170,538	656	0	0	0
2003 State of Origin: Illinois, Indiana 2004 State of Origin: Illinois, Indiana 2005 State of Origin: Illinois only						

Remaining Capacities: Jan. 1, 2005 and Jan. 1, 2006

2005 certified gate cu. yds. (tons)	3,831,000	(1,161,000)
2006 certified gate cu. yds. (tons)	3,165,000	(959,000)

Audits and Inspections

Solid Waste Mgt. Fees paid in 2005	\$271,502
Facility inspected by	Illinois EPA, Champaign Regional Office & Macon County Solid Waste Management Department

Contacts

Owner	Operator
Onyx Valley View Landfill Inc.** 1363 Bear Road Decatur, IL 62522 Contact: Troy Ward ☎ 217-963-2976	Onyx Valley View Landfill Inc.** 1363 Bear Road Decatur, IL 62522 Contact: Troy Ward ☎ 217-963-2976

**An affiliate of Onyx Waste Services, 125 S. 84th St., Suite 200, Milwaukee, WI 53214, 414-479-7800 and a subsidiary of Onyx North America, 1605 Main St., Ste. 904, Sarasota, FL 34236, 941-953-9111 and Veolia Environnement, France.

Streator Area Landfill #3 (Active, now inactive)

County	Livingston
Municipality	Streator
Location	2111 Coalville Road
Location ☎	815-672-0097
Hours of operation	Mon.-Sat.: 6 a.m. - 5 p.m.
Waste accepted	Municipal, nonhazardous special
Tipping fee	\$37.50 per ton
Owner	Streator Area Landfill Inc.**
Operator	Streator Area Landfill Inc.**

Facility Facts

Identification number	1054900003
Design capacity, cu.yds.	2,352,723
Total permitted landfill area, acres	42.3
Permitted disposal area, acres	20.4
Highest permitted elevation, feet (msl)	657*
Leachate monitoring stations	7
Groundwater monitoring wells	20
Methane collection system	Gas-to-Energy
Years remaining, estimated by landfill	2.9
Date/year to open -- Date/year to close	1995 - 2008*

*Permit for a vertical expansion to allow for the disposal of an additional 480,000 in-place cu. yds. and permit renewal for another five years approved on 6-4-03 with Mod. #28. Application under review, (Log #2005-081) requests horizontal expansion (4.7 million cu. yds. of airspace). Site became inactive as of 4-9-05 as the operator makes preparations for future waste acceptance.

Waste Received: 2003, 2004, 2005

	TOTAL WASTE ACCEPTED			OUT-OF-STATE WASTE ACCEPTED		
	gate cu. yds	tons	tons/day	gate cu/yds.	tons	% of total
2003	369,803	112,062	431	5,393	1,634	1
2004	554,032	167,888	646	2,645	802	< 1
2005	67,663	20,504	79	53	16	< 1
2003 State of Origin: Illinois, Indiana, Minnesota		2004 State of Origin: Illinois, Indiana, Wisconsin		2005 State of Origin: Illinois, Indiana		

Remaining Capacities: Jan. 1, 2005 and Jan. 1, 2006

2005 certified gate cu. yds. (tons)	239,000	(72,000)
2006 certified gate cu. yds. (tons)	199,000	(60,000)

Audits and Inspections

Solid Waste Mgt. Fees paid in 2005	\$37,040
Facility inspected by	Illinois EPA, Champaign Regional Office

Contacts

Owner	Operator
Streator Area Landfill Inc.**	Streator Area Landfill Inc.**
13701 S. Kostner Ave.	2111 Coalville Road, P.O. Box 755
Crestwood, IL 60445	Streator, IL 61364
Contact: M. Khalid Umer	Contact: Mark L. Kohrt
☎ 708-385-8252	☎ 815-672-0097

**A subsidiary of Allied Waste Industries Inc., 6969 E. Mayo Boulevard, Scottsdale, AZ 85260, 480-627-2700.

American Disposal Services of Bloomington Transfer Stn. (Active)

County	McLean
Municipality	Bloomington
Location	Rural Route 9 West
Location ☎	309-828-4214
Hours of operation	Mon.-Fri.: 7:30 a.m. - 3:30 p.m.; Sat.: 7:30 a.m. - 11:30 p.m.
Waste accepted	Municipal, recyclables, medical waste
Tipping fee	N/A
Owner	American Disposal Services of Illinois Inc.**
Operator	American Disposal Services of Illinois Inc.

Facility Facts

Identification number	1138040002
Opened, year	1978
Facility acreage	7

Waste Received: 2003, 2004, 2005

	<u>Tons per year</u>	<u>Tons per day (average)</u>
2003	0	0
2004	0	0
2005	0	0

Tons per year and average tons per day are unknown.

Inspections

Facility inspected by	Illinois EPA, Champaign Regional Office
------------------------------	---

Contacts

Owner

American Disposal Services of Illinois Inc.**
Rich DeYoung
745 McClintock Dr., Suite 230
Burr Ridge, IL 60521
☎ 708-449-1250

Operator

American Disposal Services of Illinois Inc.
Rich Kogler
2112 W. Washington
Bloomington, IL 61704
☎ 309-828-3383

**A subsidiary of Allied Waste Industries Inc., 6969 E. Mayo Boulevard, Scottsdale, AZ 85260, 480-627-2700. Regional Office: 13832 S. Kostner Ave., Crestwood, IL 60445, 708-824-3060.

Bloomington Bulk Transfer Station (Active)

County	McLean
Municipality	Bloomington
Location	401 S. East St.
Location ☎	309-434-4220
Hours of operation	Mon.-Fri.: 7 a.m. - 3 p.m.
Waste accepted	White goods, scrap metal, furniture, C & D debris and landscape waste*
Tipping fee	N/A
Owner	City of Bloomington, Public Service Department
Operator	City of Bloomington, Public Service Department

*All waste collected was handled by American Disposal Services of Bloomington Transfer Station

Facility Facts

Identification number	1130200073
Opened, year	1997
Facility acreage	<1

Waste Received: 2003, 2004, 2005

	<u>Tons per year</u>	<u>Tons per day (average)</u>
2003	0	0
2004	0	0
2005	0	0

Tons per year and average tons per day are unknown.

Inspections

Facility inspected by	Illinois EPA, Champaign Regional Office
------------------------------	---

Contacts

Owner	Operator
City of Bloomington, Public Service Department Brian Brakebill 401 S. East St. Bloomington, IL 61701 ☎ 309-434-2220	City of Bloomington, Public Service Department Brian Brakebill 401 S. East St. Bloomington, IL 61701 ☎ 309-434-2220

Central Waste Services & Recycling Facility (Active)

County	Champaign
Municipality	Urbana
Location	921 W. Saline Ct.
Location 📍	N/A
Hours of operation	Mon.-Sat.: midnight to 10 p.m.
Waste accepted	Municipal, recyclables*
Tipping fee	N/A
Owner	Allied Waste Transportation Inc.**
Operator	Allied Waste Transportation Inc.**

*Maximum volume shall not exceed 500 tons per day.

Facility Facts

Identification number	0191055163
Opened, year	2003*
Facility acreage	11.367

*Permitted to operate on 12-17-03.

Waste Received: 2003, 2004, 2005

	<u>Tons per year</u>	<u>Tons per day (average)</u>
2003	2,056	89
2004	90,150	335
2005	96,978	300

Inspections

Facility inspected by	Illinois EPA, Champaign Regional Office
-----------------------	---

Contacts

Owner	Operator
Allied Waste Transportation Inc.** P.O. Box 985 Danville, IL 61834 ☎ 217-367-2278	Allied Waste Transportation Inc.** P.O. Box 985 Danville, IL 61834 ☎ 217-367-2278

**A subsidiary of Allied Waste Industries Inc., 6969 E. Mayo Boulevard, Scottsdale, AZ 85260, 480-627-2700. Regional Office: 13832 S. Kostner Ave., Crestwood, IL 60445, 708-824-3060.

Effingham County Transfer Station (New)

County	Effingham
Municipality	Mason
Location	2184 N. 300 St. (Co. Rt. 25)
Location ☎	618-483-3563
Hours of operation	Mon.-Fri.: 5 a.m. to 5 p.m.; Sat.: 7 a.m. - 11 a.m.
Waste accepted	Municipal, recyclables (paper, cardboard, metals, aluminum, plastic)*
Tipping fee	N/A
Owner	Sutter Sanitation Service Inc.
Operator	Sutter Sanitation Service Inc.

*Maximum waste acceptance: 800 cu. yds. per day

Facility Facts

Identification number	0490305004
Opened, year	2005*
Facility acreage	3.234

*Permitted to operate, 11-10-05.

Waste Received: 2003, 2004, 2005

	<u>Tons per year</u>	<u>Tons per day (average)</u>
2003	0	0
2004	0	0
2005	0	0

Was not asked to report.

Inspections

Facility inspected by	Illinois EPA, Champaign Regional Office
------------------------------	---

Contacts

Owner	Operator
Sutter Sanitation Service Inc. Tracy Sutter 105 E. Main, P.O. Box 569 Shumway, IL 62461 ☎ 217-868-2734	Sutter Sanitation Service Inc. Tracy Sutter 105 E. Main, P.O. Box 569 Shumway, IL 62461 ☎ 217-868-2734

Macon County Composting Facility (LSW Transfer Station) (Active)

County	Macon
Municipality	Decatur
Location	4225 N. Bearsdale Road
Location ☎	217-424-1626
Hours of operation	Mon.-Fri.: 7:30 a.m. - 4:30 p.m.
Waste accepted	Landscape waste only
Tipping fee	N/A
Owner	Edward Larry Garver, Jr.
Operator	Evans Recycling Inc.

Facility Facts

Identification number	1150150066
Opened, year	2003*
Facility acreage	2

*Permit to operate issued 12-12-03.

Waste Received: 2003, 2004, 2005

	<u>Tons per year</u>	<u>Tons per day (average)</u>
2003	0	0
2004	0	0
2005	0	0

Tons per year and average tons per day are unknown.

Inspections

Facility inspected by	Illinois EPA, Champaign Regional Office & Macon County Solid Waste Management Department
-----------------------	--

Contacts

Owner	Operator
Edward Larry Garver, Jr. 3455 N. Bearsdale Road Decatur, IL 62526 ☎ 217-428-1039	Evans Recycling Inc. Rex D. Evans 1868 Midway Road Murrayville, IL 62668 ☎ 217-882-2081

Monticello Transfer Station (Active)

County	Piatt
Municipality	Monticello
Location	904 Allerton Road
Location 📍	N/A
Hours of operation	Limited*
Waste accepted	Municipal
Tipping fee	\$0
Owner	City of Monticello
Operator	City of Monticello

*Open two weeks each year for clean-up days: one week in the fall and one week in the spring.

Facility Facts

Identification number	1478040003
Opened, year	1984
Facility acreage	1.8

Waste Received: 2003, 2004, 2005

	<u>Tons per year</u>	<u>Tons per day (average)</u>
2003	1,400	0
2004	1,400	0
2005	1,400	0

Inspections

Facility inspected by	Illinois EPA, Champaign Regional Office
------------------------------	---

Contacts

Owner

City of Monticello
Floyd L. Allsop
210 N. Hamilton, P.O. Box 437
Monticello, IL 61856
☎ 217-762-2583

Operator

City of Monticello
Floyd L. Allsop
210 N. Hamilton, P.O. Box 437
Monticello, IL 61856
☎ 217-762-2583

Paris Transfer Station (Active)

County	Edgar
Municipality	Paris
Location	Two miles west on Springfield Road
Location ☎	217-463-9220
Hours of operation	Mon.-Fri.: 9 a.m. - 4 p.m.
Waste accepted	Municipal
Tipping fee	N/A
Owner	City of Paris, City Hall
Operator	Ingrum Waste Disposal**

Facility Facts

Identification number	0458080003
Opened, year	1979
Facility acreage	2

Waste Received: 2003, 2004, 2005

	<u>Tons per year</u>	<u>Tons per day (average)</u>
2003	0	0
2004	0	0
2005	0	0

Tons per year and average tons per day are unknown.

Inspections

Facility inspected by	Illinois EPA, Champaign Regional Office
------------------------------	---

Contacts

Owner	Operator
City of Paris, City Hall	Ingrum Waste Disposal**
Craig Smith	Scott Ingrum
City Building	501 Grandview Ave., P.O. Box 1088
Paris, IL 61944	Paris, IL 61944
☎ 217-465-7601	☎ 217-465-3335

**A subsidiary of Allied Waste Industries Inc., 6969 E. Mayo Boulevard, Scottsdale, AZ 85260, 480-627-2700. Regional Office: 13832 S. Kostner Ave., Crestwood, IL 60445, 708-824-3060.

Shelbyville Disposal Service Transfer Station (Active)

County	Shelby
Municipality	Shelbyville
Location	West Route 16
Location ☎	217-744-5625
Hours of operation	Mon.-Fri.: 5:30 a.m. - 3 p.m.; Sat.: 5:30 a.m. - noon
Waste accepted	Municipal
Tipping fee	N/A
Owner	Shelbyville Disposal Service Inc.
Operator	Shelbyville Disposal Service Inc.

Facility Facts

Identification number	1738170003
Opened, year	1984
Facility acreage	1

Waste Received: 2003, 2004, 2005

	<u>Tons per year</u>	<u>Tons per day (average)</u>
2003	0	0
2004	0	0
2005	0	0

Tons per year and average tons per day are unknown.

Inspections

Facility inspected by	Illinois EPA, Champaign Regional Office
------------------------------	---

Contacts

Owner

Shelbyville Disposal Service Inc.
Marsha L. Grubb
West Route 16, P.O. Box 143
Shelbyville, IL 62565
☎ 217-774-5625

Operator

Shelbyville Disposal Service Inc.
Marsha L. Grubb
West Route 16, P.O. Box 143
Shelbyville, IL 62565
☎ 217-774-5625

Waste Transfer & Material Recovery Facility (Active)

County	Champaign
Municipality	Champaign
Location	10 E. St. Mary's Road
Location ☎	217-244-7283
Hours of operation	Mon.-Fri.: 5 a.m. - midnight
Waste accepted	Recyclables & waste from University only*
Tipping fee	\$19.05/ton
Owner	University of Illinois; Physical Plant Services Bldg.
Operator	University of Illinois; Waste Transfer & MRF

*Maximum waste acceptance: 75 tons per day

Facility Facts

Identification number	0190105219
Opened, year	1996
Facility acreage	2.2

Waste Received: 2003, 2004, 2005

	<u>Tons per year</u>	<u>Tons per day (average)</u>
2003	8,000	31
2004	8,000	31
2005	8,000	31

Inspections

Facility inspected by	Illinois EPA, Champaign Regional Office
------------------------------	---

Contacts

Owner

University of Illinois; Physical Plant Services Bldg.
Tim Hoss
1501 S. Oak St.
Champaign, IL 61820
☎ 217-244-7283

Operator

University of Illinois; Waste Transfer & MRF
Tim Hoss
1501 S. Oak St.
Champaign, IL 61820
☎ 217-244-7283

Brickyard Disposal & Recycling Compost Facility (Active)

County	Vermilion
Municipality	Danville
Location	601 E. Brickyard Road
Location ☎	217-443-3128
Hours of operation	Mon.-Fri.: 7 a.m. - 6 p.m.; Sat.: 7 a.m. - noon
Waste Accepted	Grass, leaves, brush
Owner	Brickyard Disposal & Recycling Inc.**
Operator	City of Danville

City of Danville leases this property from the landfill and operates the compost site.

Facility Facts

Identification number	1838040029
Date/Year Open - Date/Year Closed	6-1-90 -
Permit Expires	4-1-11*
Facility Inspected By	Illinois EPA, Champaign Regional Office & Vermilion County Health Department

*Permit renewed on 5-18-06 for five more years.

Landscape Waste Received (cu. yds): 2003, 2004 & 2005

	Grass cu. yds.	Leaves cu. yds.	Brush cu. yds.
2003	2,170	2,659	1,100
2004	1,690	3,450	15,415
2005	2,541	2,698	2,653

Total Landscape Waste Received (tons): 2003, 2004 & 2005

2003 tons per year	1,565
2004 tons per year	3,678
2005 tons per year	1,954

2005 Amounts Used/Sold (cubic yards)

	Composted	Chipped/Shredded
Land Reclamation	0	0
Daily Landfill Cover	0	0
Final Landfill Cover	0	0
Landscaping	1,927	429
Land Application at Agronomic Rates	0	0
Other	0	0
TOTAL	1,927	429

Contacts

Owner	Operator
Brickyard Disposal & Recycling Inc.**	City of Danville
Ken Samet	Carl Carpenter
601 E. Brickyard Road, P.O. Box 985	17 W. Main St.
Danville, IL 61834-0985	Danville, IL 61832
☎ 217-442-8139	☎ 217-431-2287

**A subsidiary of Allied Waste Industries Inc., 6969 E. Mayo Boulevard, Scottsdale, AZ 85260, 480-627-2700. Regional Office: 13832 S. Kostner Ave., Crestwood, IL 60445, 708-824-3060.

Decatur Compost Inc. (Active)

County	Macon
Municipality	Decatur
Location	3680 Bearsdale Road
Location ☎	217-519-7696
Hours of operation	Mon.-Sun.: 6 a.m. - 6 p.m.
Waste Accepted	Grass, leaves, brush and wood chips*
Owner	Decatur Compost Inc.
Operator	Decatur Compost Inc.

*Maximum amount accepted 10,000 cu. yds. per year.

Facility Facts

Identification number	1150155553
Date/Year Open - Date/Year Closed	4-5-04 -
Permit Expires	1-1-09
Facility Inspected By	Illinois EPA, Champaign Regional Office & Macon County Solid Waste Management. Department

Opened, 4-5-04

Landscape Waste Received (cu. yds): 2003, 2004 & 2005

	Grass cu. yds.	Leaves cu. yds.	Brush cu. yds.
2003	0	0	0
2004	6,553	2,251	3,662
2005	2,390	539	591

Total Landscape Waste Received (tons): 2003, 2004 & 2005

2003 tons per year	0
2004 tons per year	2,965
2005 tons per year	9,810

2005 Amounts Used/Sold (cubic yards)

	Composted	Chipped/Shredded
Land Reclamation	0	0
Daily Landfill Cover	0	0
Final Landfill Cover	0	0
Landscaping	1,233	735
Land Application at Agronomic Rates	2,705	0
Other	0	0
TOTAL	3,938	735

Contacts

Owner	Operator
Decatur Compost Inc. Don Roderick 3741 Bearsdale Road Decatur, IL 62526 ☎ 217-877-7697	Decatur Compost Inc. Don Roderick 3741 Bearsdale Road Decatur, IL 62526 ☎ 217-877-7697

Macon County Composting Facility (Active)

County	Macon
Municipality	Decatur
Location	3520 N. Bearsdale Road
Location ☎	217-424-1626
Hours of operation	Mon.-Sat.: 7:30 a.m. - 4:30 p.m.
Waste Accepted	Grass, leaves, brush*
Owner	Edward Larry Garver, Jr.
Operator	Evans Recycling Inc.**

*Maximum amounts accepted 55,300 cu. yds. per year.

Facility Facts

Identification number	1150150066
Date/Year Open - Date/Year Closed	6-15-90 -
Permit Expires	11-1-08*
Facility Inspected By	Illinois EPA, Champaign Regional Office & Macon County Solid Waste Management. Department

*Permit renewed for five more years on 12-12-03.

Landscape Waste Received (cu. yds): 2003, 2004 & 2005

	Grass cu. yds.	Leaves cu. yds.	Brush cu. yds.
2003	11,295	15,050	9,783
2004	4,315	11,322	6,797
2005	5,481	9,881	5,694

Total Landscape Waste Received (tons): 2003, 2004 & 2005

2003 tons per year	9,280
2004 tons per year	9,144
2005 tons per year	6,083

Wood chips 7,075.5 cu. yds.

2005 Amounts Used/Sold (cubic yards)

	Composted	Chipped/Shredded
Land Reclamation	0	0
Daily Landfill Cover	0	11,704
Final Landfill Cover	0	0
Landscaping	0	1,200
Land Application at Agronomic Rates	0	0
Other	0	1,190
TOTAL	0	14,094

Other: Livestock bedding

Contacts

Owner	Operator
Edward Larry Garver, Jr. 3455 N. Bearsdale Road Decatur, IL 62526 ☎ 217-428-1039	Evans Recycling Inc.** Rex D. Evans 1868 Midway Road Murrayville, IL 62668 ☎ 217-882-2081

**New operator on 12-12-03.

Urbana Municipal Landscape Recycling Center (Active)

County	Champaign
Municipality	Urbana
Location	1210 E. University Ave.
Location ☎	217-384-2342
Hours of operation	Mon.-Sun.: 6 a.m. - 10 p.m.
Waste Accepted	Grass, leaves, mixed brush*
Owner	City of Urbana, Public Works Dept.
Operator	City of Urbana, Public Works Dept.

*Maximum amounts accepted 100,000 cu. yds. per year.

Facility Facts

Identification number	0198270001
Date/Year Open - Date/Year Closed	6-22-90 -
Permit Expires	9-1-07
Facility Inspected By	Illinois EPA, Champaign Regional Office

Landscape Waste Received (cu. yds): 2003, 2004 & 2005

	Grass cu. yds.	Leaves cu. yds.	Brush cu. yds.
2003	1,180	37,160	10,267
2004	966	37,261	0
2005	3,799	39,853	9,708

Clean brush & 50 percent mixed material is processed into wood mulch using a tub grinder.

Total Landscape Waste Received (tons): 2003, 2004 & 2005

2003 tons per year	10,985
2004 tons per year	11,029
2005 tons per year	12,404

2005 Amounts Used/Sold (cubic yards)

	Composted	Chipped/Shredded
Land Reclamation	0	0
Daily Landfill Cover	800	300
Final Landfill Cover	0	0
Landscaping	1,888	5,130
Land Application at Agronomic Rates	0	0
Other	300	0
TOTAL	2,988	5,430

Other: on-site re-vegetation efforts at landfill.

Contacts

Owner

City of Urbana, Public Works Dept.
 Michael J. Brunk
 706 S. Glover Ave.
 Urbana, IL 61802-4427
 ☎ 217-384-2393

Operator

City of Urbana, Public Works Dept.
 Michael J. Brunk
 706 S. Glover Ave.
 Urbana, IL 61802-4427
 ☎ 217-384-2393