

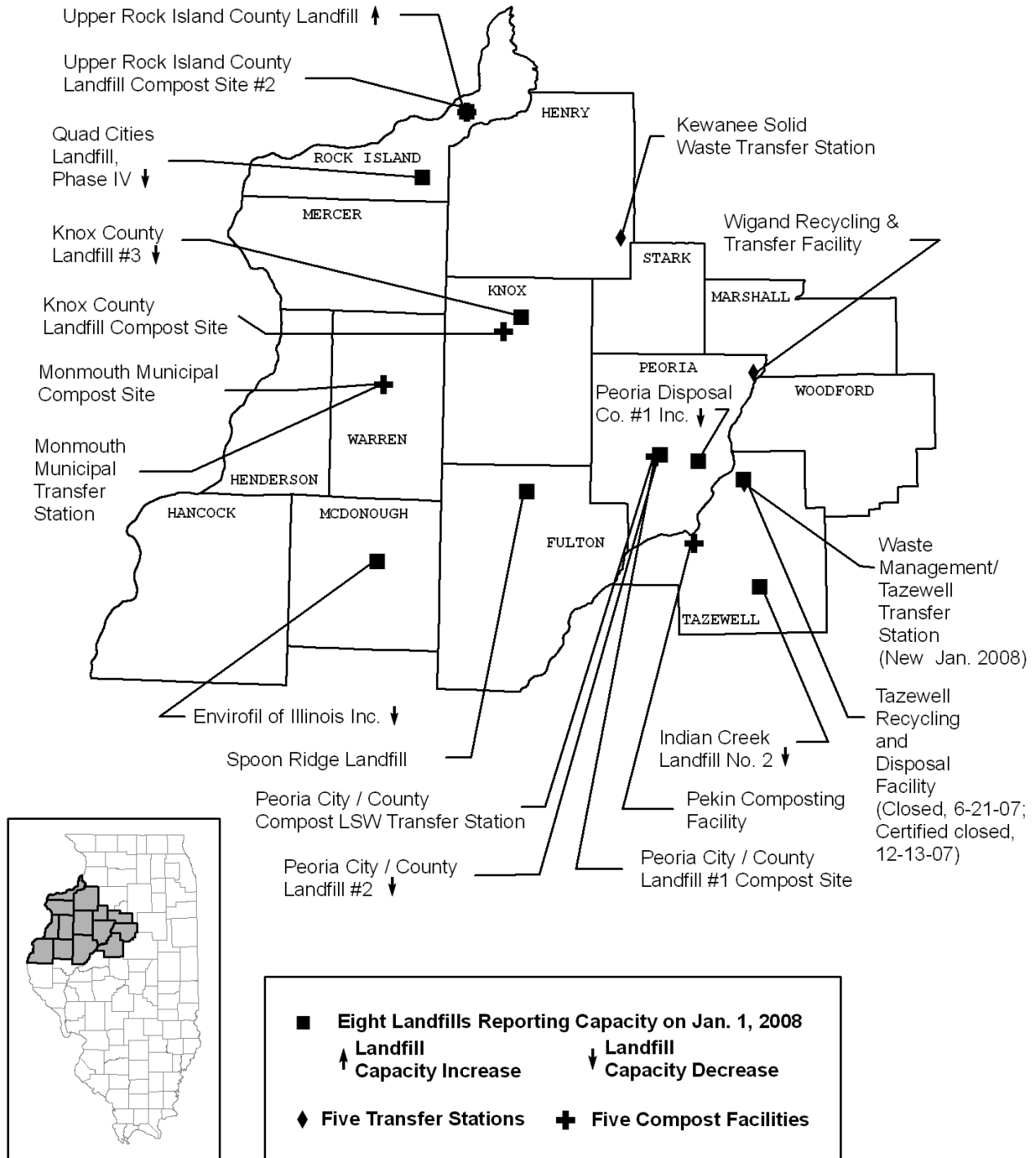
Region Three: Peoria/Quad Cities

Landfills Transfer Stations Compost Facilities



Concrete push walls and sturdy construction are needed at solid waste transfer stations. High ceilings allow for the opening of compactor trucks and dump beds within the containment of the building. This construction is at the new Tazewell Transfer Station, that opened in January 2008.

Landfills, Transfer Stations and Compost Facilities Active and Closed in 2007



EIGHT LANDFILLS IN REGION 3 REPORTED SOME CAPACITY remaining at the beginning of 2008. By June 21, 2007, however, Tazewell Recycling and Disposal Facility (RDF), East Peoria had closed, after accepting waste for almost 30 complete years.

The landfill operator at Tazewell RDF chose to develop a transfer station at the landfill that closed. Waste Management/Tazewell Transfer Station, East Peoria, was under development throughout 2007 and opened early in January 2008.

Total capacity in the region declined 1.4 percent

Eight landfills in Region Three accounted for 21.1 percent of the more than 988.5 million gate cubic yards of disposal capacity remaining statewide on Jan. 1, 2008. The amount of 211.1 million was almost 3.0 million less than the amount that was reported a year prior.

Total capacity in the region declined 1.4 percent from the previous year. Several new areas or cells that were permitted to open at five landfills during 2005, 2006 and 2007, helped provide adequate landfill space for the region.

From region to region, though, years of waste disposal remaining varied tremendously, ranging from seven years in the Chicago Metropolitan area to 54 years in Southern Illinois. The Peoria/Quad Cities Region had the second most landfill life remaining of 41 years, just behind first-ranked Southern Illinois Region.

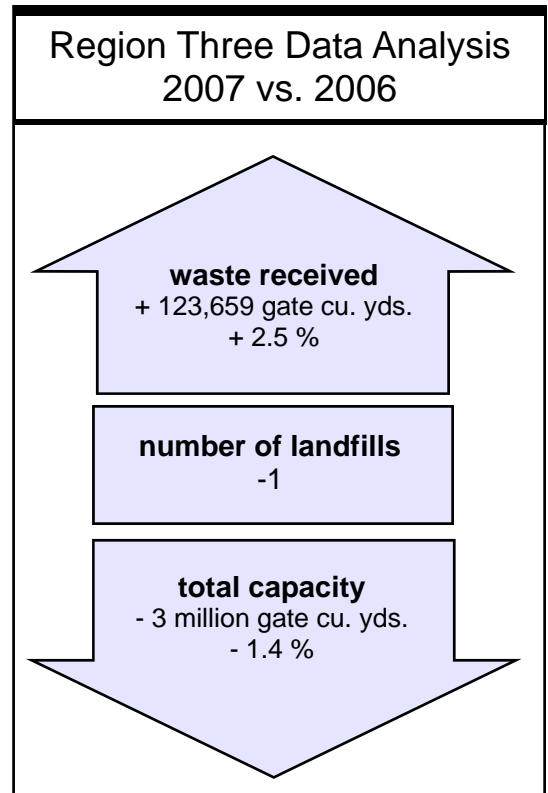
Waste disposal amounts rose by 2.5 percent

The Region’s nine landfills active in 2007 reported accepting greater than 5.1 million gate cubic yards of waste for disposal. In Region Three, 123,659 more gate cubic yards of waste was received rising 2.5 percent year to year. None of the landfills in this region were in the top ten list in terms of large amounts of waste received in one calendar year.

More than 27 percent of waste accepted came from nine other states

Region Three is home to one of the two hazardous waste landfills located in Illinois. Peoria Disposal Company, Peoria, accepted 60 percent of its waste from nine states. CID RDF #4, Calumet City/Chicago, the other hazardous waste landfill in Illinois, is near closure, and plans to close by the end of 2008.

Of the 53.8 million gate cubic yards of solid waste landfilled in Illinois in 2007, 13 percent was from 12 other states. For Region 3, 27 percent of its waste originated from nine of these 12 states. Almost 1.4 million cubic yards of out-of-state waste were disposed at six of the Peoria/Quad Cities area landfills.



Counties	14
Area (square miles)	8,170
Population (est.)	760,204
Landfill life expectancy	
Years remaining	41 *
Landfills	
Active in 2007	9
Closed in 2007	1
Transfer Stations	
Active in 2007	4
Compost facilities	
Active in 2007	5

*Total remaining capacity (from table below) divided by total waste accepted. Tells how long the region may be served by local landfills at current disposal rates, barring capacity adjustments, until capacity is depleted.

Questions and Complaints

Illinois EPA Region Three personnel investigate reports of suspected illegal waste disposal, and inspect the Region's landfills, transfer stations and compost facilities, except in **Tazewell County**, where responsibility is shared with a local authority.

Questions or complaints concerning pollution control facilities, open dumping or other incidents should be directed to the office having jurisdiction over the site:

Illinois EPA, Bureau of Land
7620 N. University, Suite 201
Peoria, IL 61614
Phone: 309-693-5462
Fax: 309-693-5324
www.epa.state.il.us/land

Tazewell County Health Department
21306 Illinois Route 9
Tremont, IL 61568-9252
Phone: 309-925-5511
Fax: 309-925-4381
www.tazewellhealth.org

Tazewell RDF closes, new transfer station opens

All active landfills in the region, except one, expect to remain open into 2008. Tazewell RDF had ceased accepting waste as of June 21, 2007. The 30 year post closure care period began on Sept. 28, 2007. The site was certified closed on Dec. 13, 2007. A transfer station opened at the landfill site in January 2008.

New landfill under development in Henry County

Atkinson Landfill, Atkinson, also received a significant modification permit on Jan. 16, 2004; including a new liner for new areas, waste excavation, a 45.7 acre vertical and a lateral expansion (78.2 ac.). The site is still under construction as of June 2008, so the design capacity was not included in the Jan. 1, 2008 figure.

New waste disposal areas open at five landfills

New cells opened in five other landfills in the region at Envirofil of Illinois Inc., Macomb; Indian Creek Landfill No. 2, Hopedale; Knox County Landfill #3, Oneida; Quad Cities Landfill, Phase IV, Milan and Upper Rock Island County Landfill, East Moline, during 2005, 2006 and 2007. For more details, please read the landfill specification pages following this regional overview.

Spoon Ridge Landfill has ranked first in capacity for 11 years

The State's largest landfill, Spoon Ridge Landfill, Fairview, has 64.4 percent of the landfill capacity in the region, translating to more than 13.6 percent for the State.

Landfills: Waste Accepted 2007; Remaining Capacities Jan. 1, 2008

	Municipality	County	Waste Rec'd.		Capacity		Disp. Area Acres	Close Year
			Cu. Yds.	Rank ¹	Cu. Yds.	Rank ²		
Envirofil of Illinois Inc. *	Macomb	McDonough	259,022	33	19,111,000	15	53.08	2081
Indian Creek Landfill No. 2 *	Hopedale	Tazewell	895,881	18	4,052,000	31	36.27	2012
Knox County Landfill #3 *	Oneida	Knox	477,396	25	4,550,000	30	42	2017
Peoria City/County Landfill #2	Brimfield	Peoria	621,720	23	7,759,000	23	60	2020
Peoria Disposal Co. #1 Inc. *	Peoria	Peoria	129,583	41	101,000	47	74	2009
Quad Cities Landfill, Phase IV *	Milan	Rock Island	1,477,038	12	16,346,000	19	67.76	2018
Spoon Ridge Landfill	Fairview	Fulton	13	46	134,134,000	1	372	2052
Tazewell Recyc. and Disp. Facility ³	East Peoria	Tazewell	3,940	45	0	NA	42	2007
Upper Rock Island County Landfill *	East Moline	Rock Island	1,246,051	14	22,134,000	13	106.56	2025
Total			5,110,644		208,187,000			

* Six landfills accepted out-of-state waste during 2007 from Arkansas, Indiana, Iowa, Kentucky, Minnesota, Missouri, Nebraska, Tennessee and Wisconsin totaling 1,382,656 gate cubic yards, or 27% of the region's total, from nine other states.

¹ Standing among 46 landfills that accepted waste during 2007.

² Standing among 48 landfills that reported capacity as of Jan. 1, 2008.

³ Ceased accepting waste on June 21, 2007; certified closed on Dec. 13, 2007.

The Agency granted Spoon Ridge Landfill a permit in December, 1997, that allowed the facility's owner and operator to expand the disposal area from 80 to 372 acres. The total landfill area increased from 995 to 1,038 acres, and its peak elevation rose from 813.5 to 915 feet. With a design capacity of 84.6 million airspace cubic yards, the facility has been the state's largest landfill for the past eleven years, but this year it is last in terms of waste received.

Transfer station operators report 17,130 tons handled

Kewanee's municipally owned and operated transfer station handled more than 8,580 tons of municipal waste, 50 percent of that reported.

Waste Management of Illinois Inc. received a development permit for a municipal waste transfer station at the former Tazewell RDF's location on Dec. 6, 2006 and an operating permit on Dec. 17, 2007. The site actually opened in January 2008 so it is not on the active list for 2007.

Transfer Stations: Waste Handled 2007			
	Municipality	County	Tons
Kewanee Solid Waste TS	Kewanee	Henry	8,580
Peoria City/Co. Comp. LSW TS	Brimfield	Peoria	6,670
Monmouth Municipal Trans. Stn.	Monmouth	Warren	1,880
Wigand Rec. & Trans. Facility ¹	Chillicothe	Peoria	0
Total			17,130

¹ Active in 2007, but waste amounts accepted unknown

Thirty-five percent of the Region's landscape waste receipts were handled at Peoria City/County Landfill #1

The Peoria/Quad Cities region's compost facilities processed 22,787 gate tons of landscape wastes during 2007, 18 percent more than in the previous year. About 35 percent of the landscape waste in the region handled in 2007 was managed at the compost facility located at Peoria City/County Landfill #1, ranked fifteenth in the State in tons of leaves, grass and brush managed, but first in the region.


Compost Facilities: Waste Accepted 2007			
	Municipality	County	Tons
Peoria City/Co. LF #1	Brimfield	Peoria	7,991
Monmouth Municipal CS	Monmouth	Warren	5,144
Knox County Landfill	Oneida	Knox	3,765
Pekin Composting Facility	Pekin	Tazewell	3,733
Upper Rock Island CS #2	East Moline	Rock Island	2,154
Total			22,787

County recycling rates average 29.1 percent

The Agency surveys recycling coordinators statewide each year. Nine of the 14 counties in Region 3 (64.3 percent) voluntarily reported new data. The regional recycling rate of 29.1 percent is considered to be the average rate for 2007. ♦

Municipal Waste Recycled					
County	Estimated Population	Waste Generated		Waste Recycled	
		Tons	PCD	Tons	Percent
Fulton	38,250	29,537	4.2	4,116	13.9
Hancock	20,085	14,662	4.0	419	2.9
Henderson ^{1 & 2}	8,213	7,494	5.0	2,101	28.0
Henry ^{1 & 2}	51,120	32,653	3.5	4,898	15.0
Knox ^{1 & 2}	56,100	48,600	4.7	14,510	29.9
Marshall ¹	13,180	5,341	2.2	475	8.9
McDonough ¹	32,913	10,862	1.8	1,543	14.2
Mercer ¹	16,957	5,528	1.8	496	9.0
Peoria ²	183,443	427,324	12.8	151,091	35.4
Rock Island	149,388	277,390	10.2	80,613	29.1
Stark ¹	6,332	3,467	3.0	347	10.0
Tazewell	128,521	148,936	6.3	44,020	29.6
Warren ¹	18,735	13,776	4.0	4,226	30.7
Woodford	36,967	41,153	6.1	1,200	2.9
Totals	760,204	1,066,723	7.7	310,055	29.1%³

¹ Has residential recycling ordinance
² Has commercial recycling ordinance
³ Regional average



Envirofil of Illinois Inc.

County	McDonough
Municipality	Macomb
Location	13998 E. 1400th St.
Location ☎	309-836-2728
Hours of operation	Mon.-Sun.: 6 a.m. - 6 p.m.
Waste accepted	Municipal, nonhazardous special, liquids*
Tipping fee for customers	\$32.25 per ton
Owner	Waste Management of Illinois Inc.**
Operator	Waste Management of Illinois Inc.**

*Mod. #41 on 5-17-05 approved the proposal to solidify liquid waste.

Facility Facts

Identification number	1098100003
Design capacity, cu.yds.	1,751,040
Total permitted landfill area, acres	156.1*
Permitted disposal area, acres	53.08
Highest permitted elevation, feet (msl)	744
Leachate monitoring stations	10
Groundwater monitoring wells	24
Methane collection system	Flare
Years remaining, estimated by landfill	73***
Date/year to open -- Date/year to close	1974 - 2081***

*Mod. #46 on 5-11-06 approved operation of cell Phase 1A. ***Years remaining and year to close are based upon current waste acceptance rates.

Waste Received: 2005, 2006, 2007

	TOTAL WASTE ACCEPTED			OUT-OF-STATE WASTE ACCEPTED		
	gate cu. yds	tons	tons/day	gate cu/yds.	tons	% of total
2005	189,479	57,418	221	144	44	0
2006	197,714	59,913	230	14,080	4,267	7
2007	259,022	78,492	302	42,242	12,801	16
2005 State of Origin: Illinois, Iowa		2006 State of Origin: Illinois, Iowa		2007 State of Origin: Illinois, Iowa		

Remaining Capacities: Jan. 1, 2007 and Jan. 1, 2008

2007 certified gate cu. yds. (tons)	19,305,000	(5,850,000)
2008 certified gate cu. yds. (tons)	19,111,000	(5,791,000)

Audits and Inspections

Solid Waste Mgt. Fees paid in 2007	\$114,840
Facility inspected by	Illinois EPA, Peoria Regional Office

Contacts

Owner	Operator
Waste Management of Illinois Inc.** 13998 E. 1400th St., P.O. Box 375 Macomb, IL 61455 Contact: Mike Wiersema ☎ 309-836-2728	Waste Management of Illinois Inc.** 13998 E. 1400th St., P.O. Box 375 Macomb, IL 61455 Contact: Mike Wiersema ☎ 309-836-2728

**A subsidiary of Waste Management Inc. Midwest, 1001 Fannin, Suite 4000, Houston, TX 77002, 713-512-6200. Regional Office: Waste Management of Illinois Inc., 1411 Opus Place, Suite 400, Downers Grove, IL 60515, 630-724-8400.

Indian Creek Landfill No. 2

County	Tazewell
Municipality	Hopedale
Location	24501 McMullen Rd.
Location ☎	309-449-6864
Hours of operation	Mon.-Sat.: 6 a.m. - 6 p.m.
Waste accepted	Municipal and nonhazardous special waste
Tipping fee for customers	\$41 per ton
Owner	Tazewell County Landfill Inc.**
Operator	Tazewell County Landfill Inc.**

Facility Facts

Identification number	1790305011
Design capacity, cu.yds.	2,395,022
Total permitted landfill area, acres	216
Permitted disposal area, acres	36.27*
Highest permitted elevation, feet (msl)	645
Leachate monitoring stations	3
Groundwater monitoring wells	13
Methane collection system	Open flare
Years remaining, estimated by landfill	4.5
Date/year to open -- Date/year to close	7-1-04 - 2012

*Area 2, Phase B (3.82 acres) opened on 3-15-05. The opening of Area 2, Phase C (4.36 acres) was approved by Mod. #5 on 1-12-06. Operating authorization was granted for a leachate re-circulation system on 3-10-06. Mod. #10 approved waste disposal operations in Phase B2 and C2 (4.3 ac.) on 3-2-07. Permit pending as of 6-30-08 (Log 2007-191) might increase capacity by 16,150,784 airspace (in-place) cu. yds. Mod. #13 approves extension of Phase 1A Stage 1 and Phase C Layer 1 recirculation lines on 12-5-07. Mod. #15 approves waste disposal operations in a 2.67 ac. area called Phase D1 on 4-2-08.

Waste Received: 2005, 2006, 2007

	TOTAL WASTE ACCEPTED			OUT-OF-STATE WASTE ACCEPTED		
	gate cu. yds	tons	tons/day	gate cu/yds.	tons	% of total
2005	722,835	219,041	842	0	0	0
2006	741,028	224,554	864	0	0	0
2007	895,881	271,479	1,044	52	16	0
2005 State of Origin: Illinois only		2006 State of Origin: Illinois only		2007 State of Origin: Illinois, Iowa		

Remaining Capacities: Jan. 1, 2007 and Jan. 1, 2008

2007 certified gate cu. yds. (tons)	4,319,000	(1,309,000)
2008 certified gate cu. yds. (tons)	4,052,000	(1,228,000)

Audits and Inspections

Solid Waste Mgt. Fees paid in 2007	\$448,531
Facility inspected by	Illinois EPA, Peoria Regional Office & Tazewell County Health Department

Contacts

Owner	Operator
Tazewell County Landfill Inc.**	Tazewell County Landfill Inc.**
4700 N. Sterling Ave., P.O. Box 9071	4700 N. Sterling Ave., P.O. Box 9071
Peoria, IL 61615	Peoria, IL 61615
Contact: Ron L. Edwards	Contact: Ron L. Edwards
☎ 309-676-4893 Ext. 1554	☎ 309-676-4893 Ext. 1554

**A separately incorporated affiliate of Peoria Disposal Company, 4700 N. Sterling Ave., P.O. Box 9071, Peoria, IL 61614, 309-676-4893.

Knox County Landfill #3

County	Knox
Municipality	Oneida
Location	996 Knox Road 2150 North
Location ☎	309-375-6795
Hours of operation	Mon.-Sat.: 5 a.m. - 6 p.m.
Waste accepted	Municipal, nonhazardous special, C & D debris
Tipping fee for customers	\$22.50 per ton
Owner	Knox County Landfill Committee
Operator	Knox County Landfill #3

Facility Facts

Identification number	0958160003
Design capacity, cu.yds.	1,800,000
Total permitted landfill area, acres	139.7
Permitted disposal area, acres	42*
Highest permitted elevation, feet (msl)	845
Leachate monitoring stations	1
Groundwater monitoring wells	8
Methane collection system	Under development
Years remaining, estimated by landfill	9.5
Date/year to open -- Date/year to close	1982 - 2017

*Mod. #2 approved operation of Cell 10 on 2-14-06. Mod. #25 approved waste disposal operations in Cell 11 (2.6 acres) on 1-26-07.

Waste Received: 2005, 2006, 2007

	TOTAL WASTE ACCEPTED			OUT-OF-STATE WASTE ACCEPTED		
	gate cu. yds	tons	tons/day	gate cu/yds.	tons	% of total
2005	446,197	135,211	520	1,640	497	0
2006	433,307	131,305	505	100,130	30,342	23
2007	477,396	144,665	556	83	25	0
2005 State of Origin: Illinois, Iowa		2006 State of Origin: Illinois, Iowa		2007 State of Origin: Illinois, Iowa		

Remaining Capacities: Jan. 1, 2007 and Jan. 1, 2008

2007 certified gate cu. yds. (tons)	6,186,000	(1,875,000)
2008 certified gate cu. yds. (tons)	4,550,000	(1,379,000)

Audits and Inspections

Solid Waste Mgt. Fees paid in 2007	\$269,546
Facility inspected by	Illinois EPA, Peoria Regional Office

Contacts

Owner

Knox County Landfill Committee
 Knox County Courthouse
 Galesburg, IL 61401
 Contact: Allen Pickrel
 ☎ 309-342-9555

Operator

Knox County Landfill #3
 P.O. Box 407
 Wataga, IL 61488
 Contact: Greg Ingle
 ☎ 309-375-6045

Peoria City/County Landfill #2

County	Peoria
Municipality	Brimfield
Location	11501 W. Cottonwood Road
Location ☎	309-565-4281
Hours of operation	Mon.-Sat.: 5 a.m. - 6 p.m.; Mon.-Sat. holidays: 5 a.m. - 9 p.m.
Waste accepted	Municipal, nonhazardous special, liquids*
Tipping fee for customers	\$41 per ton
Owner	Joint City and County of Peoria, Solid Waste Disposal Board
Operator	Waste Management of Illinois Inc.**

*Mod. #48 on 5-18-05 approved a liquid waste solification unit.

Facility Facts

Identification number	1438165003
Design capacity, cu.yds.	7,477,800
Total permitted landfill area, acres	99.6
Permitted disposal area, acres	60
Highest permitted elevation, feet (msl)	782
Leachate monitoring stations	2*
Groundwater monitoring wells	9
Methane collection system	Expansion under construction
Years remaining, estimated by landfill	12.5
Date/year to open -- Date/year to close	3-9-98 - 2020

*The design of the leachate recirculation system was revised on 5-26-06.

Waste Received: 2005, 2006, 2007

	TOTAL WASTE ACCEPTED			OUT-OF-STATE WASTE ACCEPTED		
	gate cu. yds	tons	tons/day	gate cu/yds.	tons	% of total
2005	394,805	119,638	460	0	0	0
2006	619,605	187,759	722	0	0	0
2007	621,720	188,400	725	0	0	0
2005 State of Origin: Illinois only 2006 State of Origin: Illinois only 2007 State of Origin: Illinois only						

Remaining Capacities: Jan. 1, 2007 and Jan. 1, 2008

2007 certified gate cu. yds. (tons)	8,890,000	(2,694,000)
2008 certified gate cu. yds. (tons)	7,759,000	(2,351,000)

Audits and Inspections

Solid Waste Mgt. Fees paid in 2007	\$576,999
Facility inspected by	Illinois EPA, Peoria Regional Office

Contacts

Owner	Operator
Joint City and County of Peoria, Solid Waste Disposal Board 419 Fulton St., Room 307 Peoria, IL 61602 Contact: David Barber ☎ 309-494-8801	Waste Management of Illinois Inc.** 11501 W. Cottonwood Road Brimfield, IL 61517 Contact: Mike Wiersema ☎ 309-565-4281

**A subsidiary of Waste Management Inc. Midwest, 1001 Fannin, Suite 4000, Houston, TX 77002, 713-512-6200. Regional Office: Waste Management of Illinois Inc., 1411 Opus Place, Suite 400, Downers Grove, IL 60515, 630-724-8400.

Peoria Disposal Co. #1 Inc.

County	Peoria
Municipality	Peoria
Location	4349 W. Southport Road
Location ☎	309-676-4893 Ext. 204
Hours of operation	Mon.-Fri.: 7 a.m. - 3:30 p.m.
Waste accepted	Certified non-special process and remediation waste, special, hazardous*
Tipping fee for customers	\$100 per ton
Owner	Peoria Disposal Co. Inc.
Operator	Peoria Disposal Co. Inc.

*One of two landfills in Illinois to hold a permit to accept hazardous waste.

Facility Facts

Identification number	1438120003
Design capacity, cu.yds.	1,847,000
Total permitted landfill area, acres	90
Permitted disposal area, acres	74
Highest permitted elevation, feet (msl)	670
Leachate monitoring stations	9
Groundwater monitoring wells	26
Methane collection system	None
Years remaining, estimated by landfill	1
Date/year to open -- Date/year to close	1979 - 2009

Waste Received: 2005, 2006, 2007

	TOTAL WASTE ACCEPTED			OUT-OF-STATE WASTE ACCEPTED		
	gate cu. yds	tons	tons/day	gate cu/yds.	tons	% of total
2005	153,788	46,602	179	70,895	21,483	46
2006	147,449	44,682	172	85,520	25,915	58
2007	129,583	39,268	151	78,309	23,730	60

2005 State of Origin: Arkansas, Illinois, Indiana, Iowa, Kentucky, Minnesota, Missouri, Nebraska, Tennessee, Wisconsin

2006 State of Origin: Arkansas, Illinois, Indiana, Iowa, Kentucky, Minnesota, Missouri, Nebraska, Tennessee, Wisconsin

2007 State of Origin: Arkansas, Illinois, Indiana, Iowa, Kentucky, Minnesota, Missouri, Nebraska, Tennessee, Wisconsin

Remaining Capacities: Jan. 1, 2007 and Jan. 1, 2008

2007 certified gate cu. yds. (tons)	200,000	(61,000)
2008 certified gate cu. yds. (tons)	101,000	(31,000)

Audits and Inspections

Solid Waste Mgt. Fees paid in 2007	\$0*
Facility inspected by	Illinois EPA, Peoria Regional Office

*100 percent of waste accepted is exempt from solid waste fees

Contacts

Owner	Operator
Peoria Disposal Co. Inc.	Peoria Disposal Co. Inc.
4700 N. Sterling Ave., P.O. Box 9071	4700 N. Sterling Ave., P.O. Box 9071
Peoria, IL 61615	Peoria, IL 61615
Contact: Ron L. Edwards	Contact: Ron L. Edwards
☎ 309-676-4893 Ext. 1554	☎ 309-676-4893 Ext. 1554

Quad Cities Landfill, Phase IV

County	Rock Island
Municipality	Milan
Location	13606 Knoxville Road
Location ☎	309-787-2303
Hours of operation	Mon.-Sat.: 5 a.m. - 6 p.m.
Waste accepted	Municipal, nonhazardous special, asbestos
Tipping fee for customers	\$12.75 per cubic yard
Owner	Millennium Waste Inc.
Operator	Millennium Waste Inc.

Facility Facts

Identification number	1610400018
Design capacity, cu.yds.	7,852,200
Total permitted landfill area, acres	142.21
Permitted disposal area, acres	67.76*
Highest permitted elevation, feet (msl)	825
Leachate monitoring stations	3
Groundwater monitoring wells	20
Methane collection system	Gas-to-Energy (approved), flares
Years remaining, estimated by landfill	11
Date/year to open -- Date/year to close	1983 - 2018

*The operation of Phase IV Module 4 & 5 (6.9 acres) was approved by Mod. #26 on 2-14-06 . Waste disposal operations for Module 6 intermediate (3.68 acres) approved by Mod. #28 on 3-2-07.

Waste Received: 2005, 2006, 2007

	TOTAL WASTE ACCEPTED			OUT-OF-STATE WASTE ACCEPTED		
	gate cu. yds	tons	tons/day	gate cu/yds.	tons	% of total
2005	1,384,857	419,654	1,614	898,320	272,218	65
2006	1,473,319	446,460	1,717	908,157	275,199	62
2007	1,477,038	447,587	1,721	982,495	297,726	67
2005 State of Origin: Illinois, Iowa, Wisconsin		2006 State of Origin: Illinois, Iowa, Wisconsin		2007 State of Origin: Illinois, Iowa, Wisconsin		

Remaining Capacities: Jan. 1, 2007 and Jan. 1, 2008

2007 certified gate cu. yds. (tons)	17,215,000	(5,217,000)
2008 certified gate cu. yds. (tons)	16,346,000	(4,953,000)

Audits and Inspections

Solid Waste Mgt. Fees paid in 2007	\$606,393
Facility inspected by	Illinois EPA, Peoria Regional Office

Contacts

Owner	Operator
Millennium Waste Inc.	Millennium Waste Inc.
13606 Knoxville Road	13606 Knoxville Road
Milan, IL 61264	Milan, IL 61264
Contact: Dominic J. Remmes	Contact: Dominic J. Remmes
☎ 309-787-2303	☎ 309-787-2303

Spoon Ridge Landfill

County	Fulton
Municipality	Fairview
Location	Route 1, Highway 97 North
Location ☎	309-778-2787
Hours of operation	Mon.-Sun.: 24 hours a day
Waste accepted	Municipal, nonhazardous special
Tipping fee for customers	Unknown
Owner	BFI Waste Systems of North America LLC**
Operator	BFI Waste Systems of North America LLC**

The site is operating in a diminished capacity, in response to unfavorable market conditions. Under fully operating conditions, the waste volume could be three million cu. yds. per year. During calendar year 2005, waste was accepted only on 6-10-05. During April - June 2006, waste was again accepted at the landfill on 4-26-06, 4-27-06, 5-2-06, 5-3-06 and 5-4-06. Then it closed for the rest of 2006. The only day in 2007 that waste was accepted was 5-7-07.

Facility Facts

Identification number	0578080002
Design capacity, cu.yds.	84,600,000
Total permitted landfill area, acres	1,038
Permitted disposal area, acres	372
Highest permitted elevation, feet (msl)	915
Leachate monitoring stations	19
Groundwater monitoring wells	32
Methane collection system	None
Years remaining, estimated by landfill	45*
Date/year to open -- Date/year to close	5-31-93 - 2052*

*Years remaining and year to close is based upon current waste acceptance rates.

Waste Received: 2005, 2006, 2007

	TOTAL WASTE ACCEPTED			OUT-OF-STATE WASTE ACCEPTED		
	gate cu. yds	tons	tons/day	gate cu/yds.	tons	% of total
2005	7	2	0	0	0	0
2006	12,916	3,914	15	0	0	0
2007	13	4	0	0	0	0
2005 State of Origin: Illinois only 2006 State of Origin: Illinois only 2007 State of Origin: Illinois only						

Remaining Capacities: Jan. 1, 2007 and Jan. 1, 2008

2007 certified gate cu. yds. (tons)	134,134,000	(40,647,000)
2008 certified gate cu. yds. (tons)	134,134,000	(40,647,000)

Audits and Inspections

Solid Waste Mgt. Fees paid in 2007	\$1,050
Facility inspected by	Illinois EPA, Peoria Regional Office

Contacts

Owner	Operator
BFI Waste Systems of North America LLC** Route 1, Highway 97 North, P.O. Box 110 Fairview, IL 61432 Contact: Brian Holcomb ☎ 309-778-2787	BFI Waste Systems of North America LLC** Route 1, Highway 97 North, P.O. Box 110 Fairview, IL 61432 Contact: Brian Holcomb ☎ 309-778-2787

**A subsidiary of Allied Waste Industries Inc., 18500 N. Allied Way, Phoenix, AZ 85054, 480-627-2700. Regional Office: 13832 S. Kostner Ave., Crestwood, IL 60445, 708-824-3060.

Tazewell Recycling and Disposal Facility (Closed)

County	Tazewell
Municipality	East Peoria
Location	3550 E. Washington St.
Location ☎	309-694-0295
Hours of operation	N/A
Waste accepted	Municipal, nonhazardous special, liquids for solidification
Tipping fee for customers	N/A
Owner	Waste Management of Illinois Inc.**
Operator	Waste Management of Illinois Inc.**

Facility Facts

Identification number	1798060004
Design capacity, cu.yds.	4,806,709
Total permitted landfill area, acres	154
Permitted disposal area, acres	42
Highest permitted elevation, feet (msl)	619.9 - 764.8
Leachate monitoring stations	2
Groundwater monitoring wells	20
Methane collection system	Gas-to-Energy, flares
Years remaining, estimated by landfill	0
Date/year to open -- Date/year to close	1975 - 2007*

*The landfill ceased accepting waste on 6-21-07. Mod. #91 approves on 12-13-07 the landfill's closure certification. The 30 year post-closure care period began on 9-28-07.

Waste Received: 2005, 2006, 2007

	TOTAL WASTE ACCEPTED			OUT-OF-STATE WASTE ACCEPTED		
	gate cu. yds	tons	tons/day	gate cu/yds.	tons	% of total
2005	282,542	85,619	329	0	0	0
2006	312,606	94,729	364	0	0	0
2007	3,940	1,194	5	0	0	0
2005 State of Origin: Illinois only		2006 State of Origin: Illinois only		2007 State of Origin: N/A		

Remaining Capacities: Jan. 1, 2007 and Jan. 1, 2008

2007 certified gate cu. yds. (tons)	0	(0)
2008 certified gate cu. yds. (tons)	0	(0)

Audits and Inspections

Solid Waste Mgt. Fees paid in 2007	\$0
Facility inspected by	Illinois EPA, Peoria Regional Office & Tazewell County Health Department

Contacts

Owner	Operator
Waste Management of Illinois Inc.** 3550 E. Washington St. East Peoria, IL 61611 Contact: Mike Wiersema ☎ 309-208-0632	Waste Management of Illinois Inc.** 3550 E. Washington St. East Peoria, IL 61611 Contact: Mike Wiersema ☎ 309-208-0632

**A subsidiary of Waste Management Inc. Midwest, 1001 Fannin, Suite 4000, Houston, TX 77002, 713-512-6200. Regional Office: Waste Management of Illinois Inc., 1411 Opus Place, Suite 400, Downers Grove, IL 60515, 630-724-8400.

Upper Rock Island County Landfill

County	Rock Island
Municipality	East Moline
Location	17201 20th Ave. North
Location ☎	309-496-2396
Hours of operation	Mon.-Sat.: 6 a.m. - 6 p.m.
Waste accepted	Municipal, nonhazardous special
Tipping fee for customers	\$34 per ton
Owner	Upper Rock Island County Landfill Inc.**
Operator	Upper Rock Island County Landfill Inc.**

Facility Facts

Identification number	1618100014
Design capacity, cu.yds.	11,079,400
Total permitted landfill area, acres	195*
Permitted disposal area, acres	106.56
Highest permitted elevation, feet (msl)	742
Leachate monitoring stations	10
Groundwater monitoring wells	15
Methane collection system	Gas-to-Energy
Years remaining, estimated by landfill	18
Date/year to open -- Date/year to close	12-31-81 - 2025

*Phase 2 of the leachate recycling system was operating as of 2-7-06. Mod. #45, for Cell 4C and B (4.82 acres) was issued allowing waste disposal as of 2-23-06.

Waste Received: 2005, 2006, 2007

	TOTAL WASTE ACCEPTED			OUT-OF-STATE WASTE ACCEPTED		
	gate cu. yds	tons	tons/day	gate cu/yds.	tons	% of total
2005	790,325	239,492	921	350,383	106,177	44
2006	1,049,041	317,891	1,223	295,941	89,679	28
2007	1,246,051	377,591	1,452	279,475	84,689	22
2005 State of Origin: Illinois, Iowa		2006 State of Origin: Illinois, Iowa		2007 State of Origin: Illinois, Iowa		

Remaining Capacities: Jan. 1, 2007 and Jan. 1, 2008

2007 certified gate cu. yds. (tons)	20,891,000	(6,331,000)
2008 certified gate cu. yds. (tons)	22,134,000	(6,707,000)

Audits and Inspections

Solid Waste Mgt. Fees paid in 2007	\$447,836
Facility inspected by	Illinois EPA, Peoria Regional Office

Contacts

Owner	Operator
Upper Rock Island County Landfill Inc.** 17201 20th Ave. North, P.O. Box 159 East Moline, IL 61244 Contact: Dave Geier ☎ 309-496-2396	Upper Rock Island County Landfill Inc.** 17201 20th Ave. North, P.O. Box 159 East Moline, IL 61244 Contact: Dave Geier ☎ 309-496-2396

**A subsidiary of Allied Waste Industries Inc., 18500 N. Allied Way, Phoenix, AZ 85054, 480-627-2700. Regional Office: 13832 S. Kostner Ave., Crestwood, IL 60445, 708-824-3060.

Kewanee Solid Waste Transfer Station (Active)

County	Henry
Municipality	Kewanee
Location	Fisher Avenue
Location ☎	309-852-5286
Hours of operation	Mon.-Fri.: 7 a.m. - 3 p.m.
Waste accepted	Municipal, C & D debris
Tipping fee for customers	\$42.62/ton
Owner	City of Kewanee
Operator	City of Kewanee

Facility Facts

Identification number	0730650023
Opened, year	1993
Facility acreage	2.1

Waste Received: 2005, 2006, 2007

	<u>Tons per year</u>	<u>Tons per day (average)</u>
2005	8,097	33
2006	8,540	35
2007	8,580	35

Inspections

Facility inspected by	Illinois EPA, Peoria Regional Office
------------------------------	--------------------------------------

Contacts

Owner	Operator
City of Kewanee	City of Kewanee
Kip Spear	Kip Spear
401 E. Third St.	401 E. Third St.
Kewanee, IL 61443	Kewanee, IL 61443
☎ 309-852-2611	☎ 309-852-2611

Monmouth Municipal Transfer Station (Active)

County	Warren
Municipality	Monmouth
Location	836 186th Ave.
Location ☎	309-734-2515
Hours of operation	Mon.-Fri.: 8 a.m. - 4 p.m.; Sat.: 8 a.m. - noon
Waste accepted	Municipal
Tipping fee for customers	\$17.50/yd. loose
Owner	City of Monmouth, Public Works
Operator	City of Monmouth, Public Works

Facility Facts

Identification number	1878080001
Opened, year	1983
Facility acreage	3.5

Waste Received: 2005, 2006, 2007

	<u>Tons per year</u>	<u>Tons per day (average)</u>
2005	0	0
2006	1,480	4
2007	1,880	0

Inspections

Facility inspected by	Illinois EPA, Peoria Regional Office
------------------------------	--------------------------------------

Contacts

Owner	Operator
City of Monmouth, Public Works	City of Monmouth, Public Works
Andrew Jackson	Andrew Jackson
100 E. Broadway	100 E. Broadway
Monmouth, IL 61462	Monmouth, IL 61462
☎ 309-734-2141	☎ 309-734-2141

Peoria City/County Compost LSW Transfer Station (Active)

County	Peoria
Municipality	Brimfield
Location	11501 W. Cottonwood Road
Location ☎	309-565-4281
Hours of operation	Mon.-Sat.: 6 a.m. - 7 p.m. (March - December)
Waste accepted	Landscape waste only
Tipping fee for customers	N/A
Owner	Joint City and County of Peoria, Solid Waste Disposal Board
Operator	Waste Management of Illinois Inc.**

Facility Facts

Identification number	1438165005
Opened, year	2002
Facility acreage	1.4

Waste Received: 2005, 2006, 2007

	<u>Tons per year</u>	<u>Tons per day (average)</u>
2005	4,454	17
2006	7,714	27
2007	6,670	23

Inspections

Facility inspected by	Illinois EPA, Peoria Regional Office
-----------------------	--------------------------------------

Contacts

Owner	Operator
Joint City and County of Peoria, Solid Waste Disposal Board David Barber 419 Fulton St., Room 307 Peoria, IL 61602 ☎ 309-494-8801	Waste Management of Illinois Inc.** Mike Wiersema 11501 W. Cottonwood Road Brimfield, IL 61517 ☎ 309-565-4281

**A subsidiary of Waste Management Inc. Midwest, 1001 Fannin, Suite 4000, Houston, TX 77002, 713-512-6200. Regional Office: Waste Management of Illinois Inc., 1411 Opus Place, Suite 400, Downers Grove, IL 60515, 630-724-8400.

Waste Management/Tazewell Transfer Station (New)

County	Tazewell
Municipality	East Peoria
Location	3550 E. Washington St.
Location ☎	309-694-0295
Hours of operation	Mon.-Sat.: 6 a.m. - 6 p.m.
Waste accepted	Commercial, light industrial, C & D debris, landscape waste and recyclables*
Tipping fee for customers	\$49/ton
Owner	Waste Management of Illinois Inc.**
Operator	Waste Management of Illinois Inc.**

*Maximum 1,200 tpd of municipal solid waste

Facility Facts

Identification number	1798060004
Opened, year	2007*
Facility acreage	10.6

*New, 1-2-08. The development permit was issued on 12-6-06 and the operating permit was issued on 12-17-07. The site opened in January 2008.

Waste Received: 2005, 2006, 2007

	<u>Tons per year</u>	<u>Tons per day (average)</u>
2005	0	0
2006	0	0
2007	0	0

Inspections

Facility inspected by	Illinois EPA, Peoria Regional Office and Tazewell County Health Department
------------------------------	--

Contacts

Owner	Operator
Waste Management of Illinois Inc.**	Waste Management of Illinois Inc.**
Daniel C. Erni	Daniel C. Erni
3550 E. Washington St.	3550 E. Washington St.
East Peoria, IL 61611	East Peoria, IL 61611
☎ 309-694-0295	☎ 309-694-0295

**A subsidiary of Waste Management Inc. Midwest, 1001 Fannin, Suite 4000, Houston, TX 77002, 713-512-6200.

Wigand Recycling & Transfer Facility (Active)

County	Peoria
Municipality	Chillicothe
Location	19908 N. Route 29
Location ☎	309-274-4589
Hours of operation	Mon.-Fri.: 7 a.m.- 6 p.m.; Sat. 7a.m.- 2p.m.
Waste accepted	Municipal, recyclables, landscape waste
Tipping fee for customers	\$8.50/cu. yd. (loose); \$18.75/cu. yd. (compacted)
Owner	Wigand Disposal Co.**
Operator	Wigand Disposal Co.**

Facility Facts

Identification number	1430205031
Opened, year	1998
Facility acreage	2.1

Waste Received: 2005, 2006, 2007

	<u>Tons per year</u>	<u>Tons per day (average)</u>
2005	35,083	130
2006	0	0
2007	0	0

If zero, tons per year and average tons per day are unknown.

Inspections

Facility inspected by	Illinois EPA, Peoria Regional Office
------------------------------	--------------------------------------

Contacts

Owner	Operator
Wigand Disposal Co.**	Wigand Disposal Co.**
Ron L. Edwards	Ron L. Edwards
4700 N. Sterling Ave., P.O. Box 9071	4700 N. Sterling Ave., P.O. Box 9071
Peoria, IL 61615	Peoria, IL 61615
☎ 309-676-4893 Ext. 1554	☎ 309-676-4893 Ext. 1554

**A subsidiary of Coulter Companies, P.O. Box 9071, Peoria, IL 61612-9071, 309-676-4893.

Knox County Landfill Compost Site (Active)

County	Knox
Municipality	Oneida
Location	996 Knox Road 2150E
Location ☎	309-375-6795
Hours of operation	Mon.-Fri.: 8 a.m. - 4 p.m.; Sat.: 8 a.m. - noon
Waste Accepted	Landscape waste*
Owner	Knox County Landfill Committee
Operator	Knox County Landfill #3

*Maximum volume 50,000 cu. yds. per year

Facility Facts

Identification number	0950600001
Date/Year Open - Date/Year Closed	4-10-90 -
Permit Expires	10-1-08*
Facility Inspected By	Illinois EPA, Peoria Regional Office

*Permit renewal pending

Landscape Waste Received (cu. yds): 2005, 2006, 2007

	Grass cu. yds.	Leaves cu. yds.	Brush cu. yds.
2005	0	0	0
2006	0	0	0
2007	0	0	0

Landscape waste components were not itemized.

Total Landscape Waste Received (tons): 2005, 2006, 2007

2005 tons per year	2,794
2006 tons per year	2,990
2007 tons per year	3,765

2007 Amounts Used/Sold (cubic yards)

	Composted	Chipped/Shredded
Land Reclamation	0	0
Daily Landfill Cover	0	200
Final Landfill Cover	1,700	0
Landscaping	0	0
Land Application at Agronomic Rates	0	0
Other	0	0
TOTAL	1,700	200

Contacts

Owner

Knox County Landfill Committee
 Allen Pickrel
 Knox County Courthouse
 Galesburg, IL 61401
 ☎ 309-342-9555

Operator

Knox County Landfill #3
 Greg Ingle
 P.O. Box 407
 Wataga, IL 61488
 ☎ 309-375-6045

Monmouth Municipal Compost Site (Active)

County	Warren
Municipality	Monmouth
Location	836 186th Ave.
Location ☎	309-734-4026
Hours of operation	Mon.-Fri.: 7:30 a.m. - 3:30 p.m.; Sat.: 7:30 a.m. - 11:30 p.m.
Waste Accepted	Grass, leaves, brush*
Owner	City of Monmouth, Public Works
Operator	City of Monmouth, Public Works

*Maximum volume 20,000 cu. yds. per year

Facility Facts

Identification number	1878080001
Date/Year Open - Date/Year Closed	6-15-90 -
Permit Expires	1-1-09
Facility Inspected By	Illinois EPA, Peoria Regional Office

Landscape Waste Received (cu. yds): 2005, 2006, 2007

	Grass cu. yds.	Leaves cu. yds.	Brush cu. yds.
2005	4,329	1,061	9,330
2006	3,217	4,406	1,434
2007	4,072	2,987	19,453

15,700 cu. yds. of brush was collected from storms in 2007

Total Landscape Waste Received (tons): 2005, 2006, 2007

2005 tons per year	3,365
2006 tons per year	2,363
2007 tons per year	5,144

2007 Amounts Used/Sold (cubic yards)

	Composted	Chipped/Shredded
Land Reclamation	0	0
Daily Landfill Cover	0	0
Final Landfill Cover	0	0
Landscaping	120	51
Land Application at Agronomic Rates	0	0
Other	0	0
TOTAL	120	51

Contacts

Owner	Operator
City of Monmouth, Public Works Andrew Jackson 100 E. Broadway Monmouth, IL 61462 ☎ 309-734-2141	City of Monmouth, Public Works Andrew Jackson 100 E. Broadway Monmouth, IL 61462 ☎ 309-734-2141

Pekin Composting Facility (Active)

County	Tazewell
Municipality	Pekin
Location	14379 Illinois Route 29
Location ☎	309-347-7166
Hours of operation	Mon.-Fri.: 7:30 a.m. - 4 p.m.
Waste Accepted	Grass, leaves, brush
Owner	D. J. Mahoney Inc.
Operator	City of Pekin**

Facility Facts

Identification number	1790600019
Date/Year Open - Date/Year Closed	9-20-90 -
Permit Expires	3-31-09
Facility Inspected By	Illinois EPA, Peoria Regional Office & Tazewell County Health Department

Landscape Waste Received (cu. yds): 2005, 2006, 2007

	Grass cu. yds.	Leaves cu. yds.	Brush cu. yds.
2005	9,085	0	0
2006	3,500	3,000	1,500
2007	0	0	0

Landscape waste components not itemized.

Total Landscape Waste Received (tons): 2005, 2006, 2007

2005 tons per year	3,949
2006 tons per year	2,225
2007 tons per year	3,733

2007 Amounts Used/Sold (cubic yards)

	Composted	Chipped/Shredded
Land Reclamation	0	0
Daily Landfill Cover	0	0
Final Landfill Cover	0	0
Landscaping	0	0
Land Application at Agronomic Rates	11,200	0
Other	0	0
TOTAL	11,200	0

Contacts

Owner	Operator
D. J. Mahoney Inc.	City of Pekin**
Jerry Mahoney	Greg Ranney
14379 Illinois Route 29	111 S. Capitol St.
Pekin, IL 61554	Pekin, IL 61554
☎ 309-347-2874	☎ 309-478-5444

**City of Pekin holds operator permit, but D. J. Mahoney Inc. actually owns and operates the compost facility.

Peoria City/County Landfill #1 Compost Site (Active)

County	Peoria
Municipality	Brimfield
Location	11501 W. Cottonwood Road
Location ☎	309-565-4281
Hours of operation	Mon.-Sat.: 6 a.m. - 7 p.m.
Waste Accepted	Grass, leaves, brush*
Owner	Joint City and County of Peoria, Solid Waste Disposal Board
Operator	Waste Management of Illinois Inc.**

*Maximum volume 60,000 cu. yds. per year

Facility Facts

Identification number	1438165005
Date/Year Open - Date/Year Closed	6-1-90 -
Permit Expires	10-1-08*
Facility Inspected By	Illinois EPA, Peoria Regional Office

*Permit renewal pending

Landscape Waste Received (cu. yds): 2005, 2006, 2007

	Grass cu. yds.	Leaves cu. yds.	Brush cu. yds.
2005	9,395	14,614	11,135
2006	7,465	20,410	19,240
2007	3,198	17,180	21,840

Total Landscape Waste Received (tons): 2005, 2006, 2007

2005 tons per year	8,351
2006 tons per year	9,954
2007 tons per year	7,991

2007 Amounts Used/Sold (cubic yards)

	Composted	Chipped/Shredded
Land Reclamation	0	0
Daily Landfill Cover	0	15,486
Final Landfill Cover	0	0
Landscaping	34	0
Land Application at Agronomic Rates	0	0
Other	0	0
TOTAL	34	15,486

Contacts

Owner	Operator
Joint City and County of Peoria, Solid Waste Disposal Board David Barber 419 Fulton St., Room 307 Peoria, IL 61602 ☎ 309-494-8801	Waste Management of Illinois Inc.** Mike Wiersema 11501 W. Cottonwood Road Brimfield, IL 61517 ☎ 309-565-4281

**A subsidiary of Waste Management Inc. Midwest, 1001 Fannin, Suite 4000, Houston, TX 77002, 713-512-6200. Regional Office: Waste Management of Illinois Inc., 1411 Opus Place, Suite 400, Downers Grove, IL 60515, 630-724-8400.

Upper Rock Island County Landfill Compost Site #2 (Active)

County	Rock Island
Municipality	East Moline
Location	17201 20th Ave. North
Location ☎	309-496-2396
Hours of operation	Mon.-Sat.: 6 a.m. - 6 p.m.
Waste Accepted	Grass, leaves, brush*
Owner	Upper Rock Island County Landfill Inc.**
Operator	Upper Rock Island County Landfill Inc.**

*Maximum volume 10,000 cu. yds. per year

Facility Facts

Identification number	1618100014
Date/Year Open - Date/Year Closed	12-13-01 - Site 1 - 2006
Permit Expires	Site 2 - 8-1-12
Facility Inspected By	Illinois EPA, Peoria Regional Office

Landscape Waste Received (cu. yds): 2005, 2006, 2007

	Grass cu. yds.	Leaves cu. yds.	Brush cu. yds.
2005	7,209	3,790	2,001
2006	645	1,060	9
2007	4,861	2,355	2,784

Total Landscape Waste Received (tons): 2005, 2006, 2007

2005 tons per year	2,744
2006 tons per year	1,715
2007 tons per year	2,154

2007 Amounts Used/Sold (cubic yards)

	Composted	Chipped/Shredded
Land Reclamation	0	0
Daily Landfill Cover	4,200	2,784
Final Landfill Cover	0	0
Landscaping	0	0
Land Application at Agronomic Rates	0	0
Other	0	0
TOTAL	4,200	2,784

Contacts

Owner	Operator
Upper Rock Island County Landfill Inc.**	Upper Rock Island County Landfill Inc.**
Dave Geier	Dave Geier
17201 20th Ave. North, P.O. Box 159	17201 20th Ave. North, P.O. Box 159
East Moline, IL 61244	East Moline, IL 61244
☎ 309-496-2396	☎ 309-496-2396

**A subsidiary of Allied Waste Industries Inc., 18500 N. Allied Way, Phoenix, AZ 85054, 480-627-2700. Regional Office: 13701 S. Kostner Ave., Crestwood, IL 60445, 708-824-3060.