

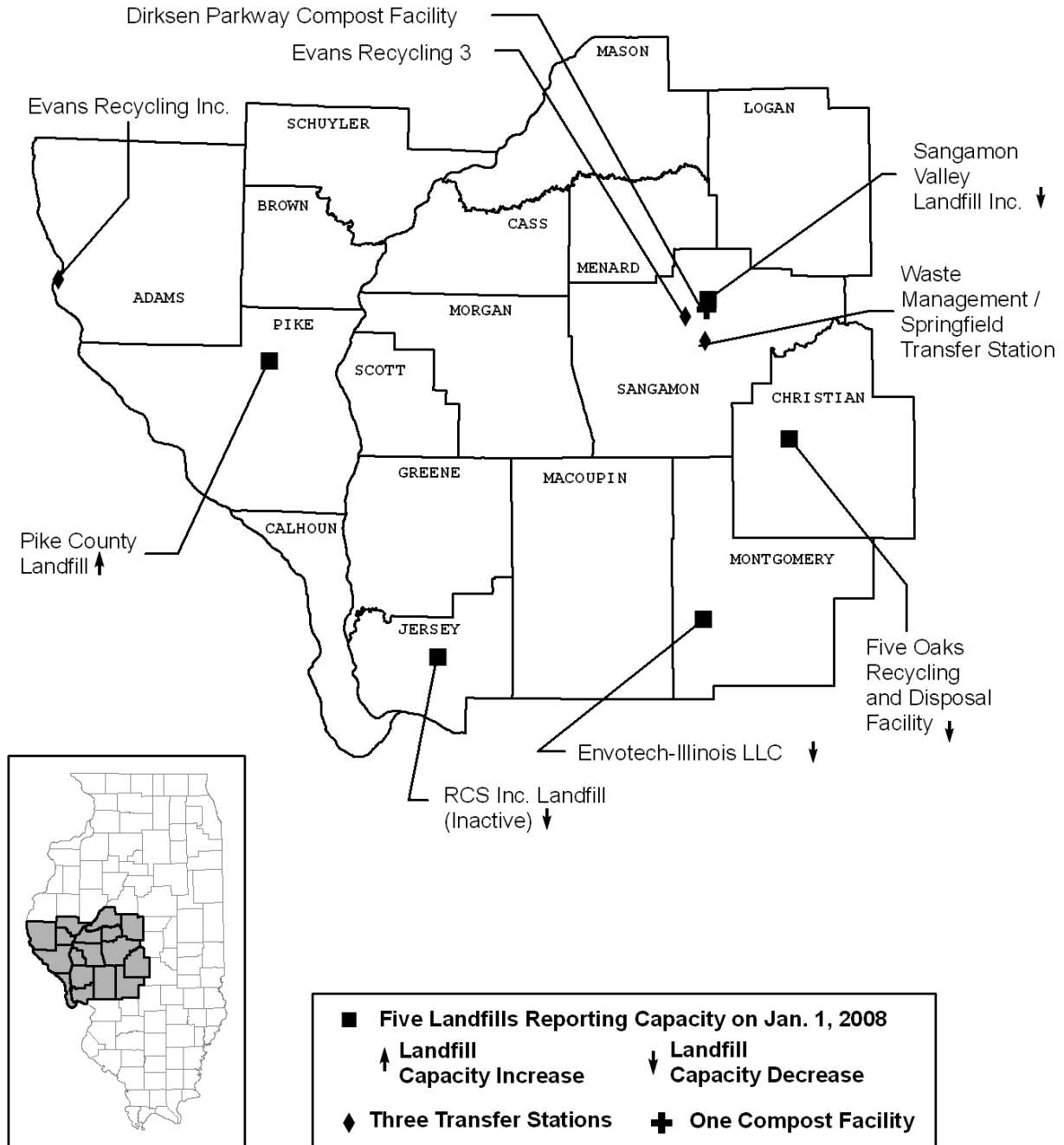
Region Five: West Central Illinois

Landfills Transfer Stations Compost Facilities



The Five Oaks Gas to Energy Facility west of Taylorville went on line in late January 2008. The facility uses landfill gas to fuel four Caterpillar 3516 engine/generator sets that generate 3.4 megawatts of electricity. The electricity is introduced into the local power grid. The Five Oaks facility also generates heat for a new state-of-the-art greenhouse facility constructed and owned by Buckley Growers Illinois. Together, the Five Oaks and Buckley facilities have resulted in over \$10 million in new investment and over 30 new jobs.

Landfills, Transfer Stations and Compost Facilities Active and Inactive in 2007



WASTE LANDFILLED IN WEST CENTRAL ILLINOIS (Region Five) during 2007 amounted to only 3.2 percent of the state's total, the lowest in the state. The Region has the fewest landfills located in any region: four. This translates to the lowest capacity share of all the regions: at 4.8 percent.

One landfill has temporarily closed. Nevertheless, the four landfills that are left are doing fine at serving their purposes locally, according to environmental inspectors.

Trucks arriving at a landfill are inspected for prohibited nonhazardous wastes and for hazardous wastes that Illinois bans from landfilling including: bulk liquids, landscape wastes, lead acid batteries, potentially infectious medical waste, used motor oil, white good components and whole used tires. Loads are weighed and details about them are recorded. They are then taken to the exposed portion of the active cell, which is known as the working face.

Region Five's four active landfills accepted more than 1.7 million gate cubic yards of waste during 2007. This volume differed from 2006's total waste landfilled by being 169,974 gate cubic yards less. This figure amounts to a 8.9 percent decline, which was the lowest decline of the three regions reporting declining waste acceptance rates in 2007.

Landfill life exceeds statewide average

As a region, West Central Illinois has the third most landfill life remaining at 27 years. Southern Illinois (Region 7) at 54 years and Peoria/Quad Cities (Region Three) at 41 years have more years of landfill life remaining. On the low end, Chicago Metropolitan Area (Region 2) has seven years remaining. The whole state has 18 years of landfill capacity left when dividing waste acceptance amounts by capacity remaining.

Capacity declined in all seven regions (Northwestern Illinois, Chicago Metropolitan, Peoria/Quad Cities, East and West Central Illinois, Metropolitan East St. Louis and Southern Illinois) as of Jan. 1, 2008. The largest decline was in the Chicago Metropolitan Region that reported on Jan. 1, 2008, a decline of 8.8 percent.

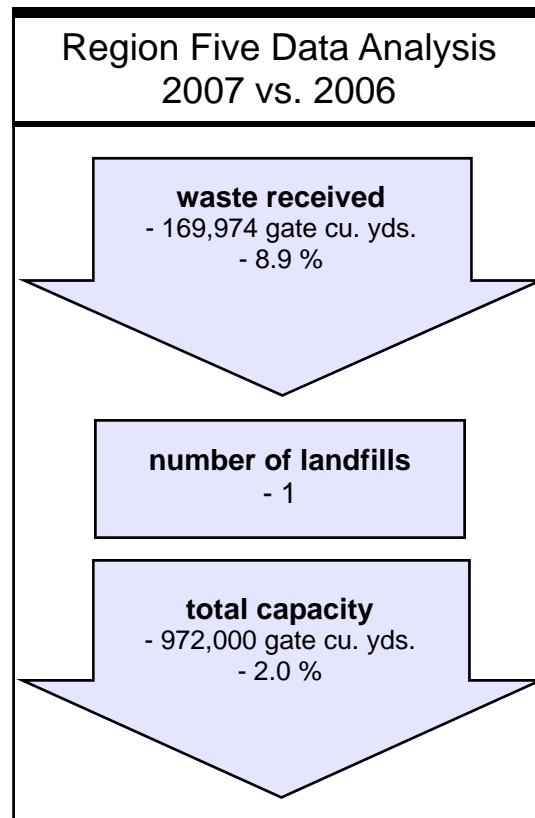
The West Central Illinois region's 2.0 percentage decline in landfill capacity was third lowest in percent change. Capacity fell by 972,000 gate cubic yards from year to year.

One landfill in Region 5 made the top ten list of all the landfills in the State, in terms of capacity remaining. Five Oaks RDF, Taylorville reported the tenth highest capacity at almost 27.8 million cubic yards. All its waste was accepted from Illinois in 2007.

Jerseyville's landfill is still temporarily closed

On Apr. 28, 2006, the RCS Landfill Inc., Jerseyville, chose to temporarily close for business reasons. Adding intermediate cover meant seed and strawing was applied by June 1, 2006, according to the certified operator. This landfill temporarily closed with capacity remaining. A plan for temporary suspension of waste acceptance was approved by Illinois EPA. This landfill will continue to report capacity to Illinois EPA each January 1st, until it re-opens or closes permanently.

In the Region 5 area, RCS Landfill Inc.'s owner, Allied Waste of North America, also owns Envotech-Illinois LLC, Litchfield and Sangamon Valley Landfill, Springfield. The company also owns Bond County Landfill, Greenville and Roxana Landfill Inc., Roxana, located in Region 6.



Region Five Solid Waste Statistics	
Counties	17
Area (square miles)	9,408
Population (est.)	562,477
Landfill life expectancy	
Years remaining	27 *
Landfills	
Active in 2007	4
Temporarily closed in 2006-2007	1
Transfer Stations	
Active in 2007	3
Compost facilities	
Active in 2007	1

*Total remaining capacity (from table below) divided by total waste accepted. Tells how long the region may be served by local landfills at current disposal rates, barring capacity adjustments, until capacity is depleted.

RCS Inc. Landfill became Inactive in 2006

Date	Action
4-28-06	Ceased accepting waste
6-1-06	Intermediate cover applied

New cells at Sangamon Valley Landfill

Area	Date of Approval
Cell 2A	5-26-05
Cell 2B	8-12-05
Cell 3	10-26-06
Cell 4A	2-15-07

State-of-Origin of waste accepted in Region 5

Landfill	State of Origin
Pike County LF	Iowa and Missouri (7%)

New cells open at active landfills

Landfills are divided into sections called phases or cells, which are developed as needed, filled systematically so that specific loads of waste can be located weeks or months later and covered with soil or other materials to prevent the spread of odors and problems with animals.

Five Oaks RDF opened Cell 7-III on Dec. 14, 2007. The operators of Pike County Landfill, Baylis, received a significant modification to operate permit for Phase 10B on May 17, 2007.

On Jan. 25, 2005, RCS Inc. Landfill opened Cell #2 and Cell #3A, adding 3.5 acres to their operating disposal area. Within the year though, the operators ceased accepting waste at this landfill.

Sangamon Valley Landfill opened Cell 2A and Cell 2B on May 26, 2005 and Aug. 12, 2005. Cell 3A opened on Oct. 26, 2006. Cell 4A opened on Feb. 15, 2007. Area II is under construction as of Feb. 16, 2007.

Landfills: Waste Accepted 2007; Remaining Capacities Jan. 1, 2008

	Municipality	County	Waste Rec'd.		Capacity		Disp. Area Acres	Close Year
			Cu. Yds.	Rank ¹	Cu. Yds.	Rank ²		
Envotech-Illinois LLC	Litchfield	Montgomery	258,451	34	3,576,000	32	56.6	2022
Five Oaks RDF	Taylorville	Christian	631,092	22	27,780,000	10	175	2052
Pike County Landfill *	Baylis	Pike	373,295	30	6,052,000	27	69	2024
RCS Inc. Landfill ³	Jerseyville	Jersey	0	NA	2,724,000	35	23.6	2006
Sangamon Valley Landfill	Springfield	Sangamon	469,558	27	7,423,000	25	74.42	2023
Totals			1,732,396		47,555,000			

* One landfill accepted out-of-state waste during 2007 from Iowa and Missouri totaling 25,093 gate cubic yards, or one percent of the region's total.

¹ Standing among 46 landfills that accepted waste during 2007.

² Standing among 48 landfills that reported capacity as of Jan. 1, 2008.

³ Temporarily ceased accepting waste on 4-28-06, but still reporting capacity remaining as an inactive landfill.

Transfer station activity is mostly from Springfield

Only one of Region Five's three transfer stations voluntarily reported accepting municipal waste during 2007. Their figure of 100,162 tons of transferred waste reported in the region tells only part of the story.

Evans Recycling 3, Springfield, has been open since Dec. 20, 2005, when it received its permit from Illinois EPA.




Transfer Stations: Waste Handled 2007			
	Municipality	County	Tons
Waste Mgt./Springfield	Springfield	Sangamon	100,162
Evans Recycling 3 ^{1 & 2}	Springfield	Sangamon	0
Evans Recycling Inc. ¹	Quincy	Adams	0
Total			100,162

¹ Active in 2007, waste receipts unknown
² Permitted to develop and operate, 12-20-05

One compost site in the region manages landscape waste

The figure of 69 gate tons of landscape wastes (an amount less than one percent of regional wastes landfilled) were processed in 2007 through the region's only permitted compost site. Dirksen Parkway Compost Facility, Springfield manages landscape waste generated from landscaping activities at the State Capitol complex.

Compost Facilities: Waste Accepted 2007			
	Municipality	County	Tons
Dirksen Parkway Compost	Springfield	Sangamon	69
Total			69



Questions and Complaints

Illinois EPA Region Five personnel investigate reports of suspected illegal waste disposal, and inspect the region's landfills, transfer stations and compost facilities, except in **Christian, Montgomery and Sangamon counties**, where responsibility has been shared with local authorities.

Questions or complaints concerning pollution control facilities, open dumping or other incidents should be directed to the office having jurisdiction over the site:

Illinois EPA, Bureau of Land
1021 N. Grand Ave. East, MC #10
Springfield, IL 62794-9276
Phone: 217-557-8761
Fax: 217-557-8728
www.epa.state.il.us/land

Christian County Solid Waste Management Department
214 W. Market St.
Taylorville, IL 62568-2233
Phone: 217-287-2334
Fax: 217-287-7755
No web site

Montgomery County Coordinated Services
P.O. Box 122
Hillsboro, IL 62049-0122
Phone: 217-532-9577
Fax: 217-532-9585
www.montgomeryco.com

Sangamon County Department of Public Health
2501 N. Dirksen Parkway
Springfield, IL 62702-1405
Phone: 217-535-3100
Fax: 217-535-3104
www.scdph.org

Multiple year recycling rates average 31.3 percent


Each year, Illinois EPA attempts to seek recycling and waste generation data from county recycling coordinators.

Four recycling coordinators (of 17 counties) in Region Five provided new data for 2007, a 23.5 percent response rate.

The multi-year average for the entire region, which includes recycling data from 1993 to 2007, is 31.3 percent. ♦

Municipal Waste Recycled					
County	Estimated Population	Waste Generated		Waste Recycled	
		Tons	PCD	Tons	Percent
Adams	68,277	74,763	6.0	19,438	26.0
Brown ¹	6,345	2,965	2.6	90	3.0
Calhoun	5,084	2,879	3.1	36	1.3
Cass ¹	13,223	7,245	3.0	117	1.6
Christian	35,372	28,787	4.5	19,727	68.5
Greene	14,700	16,365	6.1	208	1.3
Jersey	23,713	21,638	5.0	1,389	6.4
Logan ^{1 & 2}	31,183	20,500	3.6	5,000	24.4
Macoupin	49,100	21,506	2.4	4,855	22.6
Mason ¹	16,885	9,193	3.0	242	2.6
Menard	12,588	6,662	2.9	102	1.5
Montgomery	30,652	17,341	3.1	4,795	27.7
Morgan	36,616	28,734	4.3	8,103	28.2
Pike ¹	16,707	9,452	3.1	295	3.1
Sangamon	188,951	452,600	13.1	163,036	36.0
Schuyler ¹	7,625	4,217	3.0	112	2.7
Scott ¹	5,537	3,192	3.2	85	2.7
Totals	562,558	728,039	7.1	227,630	31.3%³

¹ Has residential recycling ordinance
² Has commercial recycling ordinance
³ Regional average



Envotech-Illinois LLC*

County	Montgomery
Municipality	Litchfield
Location	Route 16 East
Location ☎	217-324-2811
Hours of operation	Mon.-Sat.: 6 a.m. - 6 p.m.
Waste accepted	Municipal, nonhazardous special
Tipping fee for customers	\$18.34 per ton
Owner	Envotech-Illinois LLC**
Operator	Envotech-Illinois LLC**

*Also known as Litchfield-Hillsboro Landfill

Facility Facts

Identification number	1358150007
Design capacity, cu.yds.	5,546,400
Total permitted landfill area, acres	62
Permitted disposal area, acres	56.6
Highest permitted elevation, feet (msl)	723
Leachate monitoring stations	3
Groundwater monitoring wells	13
Methane collection system	Flare
Years remaining, estimated by landfill	14
Date/year to open -- Date/year to close	1976 - 2022

Waste Received: 2005, 2006, 2007

	TOTAL WASTE ACCEPTED			OUT-OF-STATE WASTE ACCEPTED		
	gate cu. yds	tons	tons/day	gate cu/yds.	tons	% of total
2005	377,953	114,531	441	89,706	27,184	24
2006	172,611	52,306	201	0	0	0
2007	258,451	78,318	301	0	0	0

2005 State of Origin: Illinois, Missouri 2006 State of Origin: Illinois only 2007 State of Origin: Illinois only

Remaining Capacities: Jan. 1, 2007 and Jan. 1, 2008

2007 certified gate cu. yds. (tons)	3,776,000	(1,144,000)
2008 certified gate cu. yds. (tons)	3,576,000	(1,084,000)

Audits and Inspections

Solid Waste Mgt. Fees paid in 2007	\$114,175
Facility inspected by	Illinois EPA, Springfield Regional Office & Montgomery County Coordinated Services

Contacts

Owner

Envotech-Illinois LLC**
2782 Landfill Trail, P.O. Box 97
Litchfield, IL 62056
Contact: Brian Power
☎ 217-324-2811

Operator

Envotech-Illinois LLC**
2782 Landfill Trail, P.O. Box 97
Litchfield, IL 62056
Contact: Brian Power
☎ 217-324-2811

**A subsidiary of Allied Waste Industries Inc., 18500 N. Allied Way, Phoenix, AZ 85054, 480-627-2700.

Five Oaks Recycling and Disposal Facility

County	Christian
Municipality	Taylorville
Location	890 E. 1500 North Road
Location ☎	217-824-3942 Ext. 115
Hours of operation	Mon.-Sat.: 6 a.m. - 6 p.m.; hours extended for special events
Waste accepted	Municipal, nonhazardous special, liquids for solidification
Tipping fee for customers	\$38/ton (MSW); \$43/ton (C&D)
Owner	Waste Management of Illinois Inc.**
Operator	Waste Management of Illinois Inc.**

Facility Facts

Identification number	0218160006
Design capacity, cu.yds.	13,887,700
Total permitted landfill area, acres	213
Permitted disposal area, acres	175
Highest permitted elevation, feet (msl)	685
Leachate monitoring stations	3
Groundwater monitoring wells	18
Methane collection system	Active extraction with flare, gas-to-energy
Years remaining, estimated by landfill	44
Date/year to open -- Date/year to close	12-31-78 - 2052*

Waste disposal in Cell 7-III approved on 12-14-07. *Years remaining and year to close is based upon current waste acceptance rates.

Waste Received: 2005, 2006, 2007

	TOTAL WASTE ACCEPTED			OUT-OF-STATE WASTE ACCEPTED		
	gate cu. yds	tons	tons/day	gate cu/yds.	tons	% of total
2005	769,435	233,162	897	0	0	0
2006	780,343	236,468	909	599	182	0
2007	631,092	191,240	736	0	0	0
2005 State of Origin: Illinois only		2006 State of Origin: Illinois, Indiana		2007 State of Origin: Illinois only		

Remaining Capacities: Jan. 1, 2007 and Jan. 1, 2008

2007 certified gate cu. yds. (tons)	28,757,000	(8,714,000)
2008 certified gate cu. yds. (tons)	27,780,000	(8,418,000)

Audits and Inspections

Solid Waste Mgt. Fees paid in 2007	\$337,980
Facility inspected by	Illinois EPA, Springfield Regional Office & Christian County Solid Waste Management Department

Contacts

Owner	Operator
Waste Management of Illinois Inc.** 890 E. 1500 North Road Taylorville, IL 62568 Contact: Daniel C. Erni ☎ 217-824-3942 Ext. 103	Waste Management of Illinois Inc.** 890 E. 1500 North Road Taylorville, IL 62568 Contact: Daniel C. Erni ☎ 217-824-3942 Ext. 103

**A subsidiary of Waste Management Inc. Midwest, 1001 Fannin, Suite 4000, Houston, TX 77002, 713-512-6200. Regional Office: Waste Management of Illinois Inc., 1411 Opus Place, Suite 400, Downers Grove, IL 60515, 630-724-8400.

Pike County Landfill

County	Pike
Municipality	Baylis
Location	32246 375th St.
Location ☎	217-833-2732
Hours of operation	Mon.-Sat.: 6 a.m. - 6 p.m.
Waste accepted	Municipal, nonhazardous special
Tipping fee for customers	\$39 per ton
Owner	Pike County Landfill Inc.**
Operator	Pike County Landfill Inc.**

Facility Facts

Identification number	1498160001
Design capacity, cu.yds.	4,700,000
Total permitted landfill area, acres	77
Permitted disposal area, acres	69*
Highest permitted elevation, feet (msl)	836
Leachate monitoring stations	5
Groundwater monitoring wells	11
Methane collection system	Yes
Years remaining, estimated by landfill	16
Date/year to open -- Date/year to close	12-31-75 - 2024

*Mod. #45 approves significant modification to operate Phase 10B on 5-17-07.

Waste Received: 2005, 2006, 2007

	TOTAL WASTE ACCEPTED			OUT-OF-STATE WASTE ACCEPTED		
	gate cu. yds	tons	tons/day	gate cu/yds.	tons	% of total
2005	364,041	110,315	424	25,737	7,799	7
2006	348,998	105,757	407	19,757	5,987	6
2007	373,295	113,120	435	25,093	7,604	7
2005 State of Origin: Illinois, Iowa, Missouri 2006 State of Origin: Illinois, Iowa, Missouri 2007 State of Origin: Illinois, Iowa, Missouri						

Remaining Capacities: Jan. 1, 2007 and Jan. 1, 2008

2007 certified gate cu. yds. (tons)	5,356,000	(1,623,000)
2008 certified gate cu. yds. (tons)	6,052,000	(1,834,000)

Audits and Inspections

Solid Waste Mgt. Fees paid in 2007	\$224,372
Facility inspected by	Illinois EPA, Springfield Regional Office

Contacts

Owner	Operator
Pike County Landfill Inc.** 4700 N. Sterling Ave., P.O. Box 9071 Peoria, IL 61615 Contact: Ron L. Edwards ☎ 309-676-4893 Ext. 1554	Pike County Landfill Inc.** 4700 N. Sterling Ave., P.O. Box 9071 Peoria, IL 61615 Contact: Ron L. Edwards ☎ 309-676-4893 Ext. 1554

**A separately incorporated affiliate of Peoria Disposal Co.

RCS Inc. Landfill* (Inactive)

County	Jersey
Municipality	Jerseyville
Location	1336 W. Crystal Lake Road
Location 📍	N/A
Hours of operation	N/A
Waste accepted	Municipal, nonhazardous special
Tipping fee for customers	\$42.50 per ton
Owner	RCS Inc. Landfill**
Operator	RCS Inc. Landfill**

*Inactive as of 4-28-06

Facility Facts

Identification number	0830250012
Design capacity, cu.yds.	2,526,239
Total permitted landfill area, acres	190.6
Permitted disposal area, acres	23.6*
Highest permitted elevation, feet (msl)	662
Leachate monitoring stations	2
Groundwater monitoring wells	9
Methane collection system	Passive gas flares
Years remaining, estimated by landfill	0
Date/year to open -- Date/year to close	1-31-95 - 4-28-06***

*Mod. #20 approved waste disposal in Cell #2 side slope and Cell #3A (3.5 acre) on 1-24-05. ***Site ceased accepting waste on 4-28-06. Intermediate cover with seed and strawing was applied by 6-1-06, according to the certified operator. Mod. #23 approves a plan for temporary suspension of waste acceptance.

Waste Received: 2005, 2006, 2007

	TOTAL WASTE ACCEPTED			OUT-OF-STATE WASTE ACCEPTED		
	gate cu. yds	tons	tons/day	gate cu/yds.	tons	% of total
2005	132,436	40,132	154	0	0	0
2006	52,716	15,975	61	0	0	0
2007	0	0	0	0	0	0
2005 State of Origin: Illinois only 2006 State of Origin: Illinois only 2007 State of Origin: N/A						

Remaining Capacities: Jan. 1, 2007 and Jan. 1, 2008

2007 certified gate cu. yds. (tons)	2,728,000	(827,000)
2008 certified gate cu. yds. (tons)	2,724,000	(825,000)

Audits and Inspections

Solid Waste Mgt. Fees paid in 2007	\$0
Facility inspected by	Illinois EPA, Springfield Regional Office

Contacts

Owner	Operator
RCS Inc. Landfill** 12976 St. Charles Rock Road Bridgeton, MO 63044 Contact: Rick Walker ☎ 314-739-5099	RCS Inc. Landfill** 12976 St. Charles Rock Road Bridgeton, MO 63044 Contact: Rick Walker ☎ 314-739-5099

**A subsidiary of Allied Waste Industries Inc., 18500 N. Allied Way, Phoenix, AZ 85054, 480-627-2700.

Sangamon Valley Landfill Inc.

County	Sangamon
Municipality	Springfield
Location	2565 Sand Hill Road
Location ☎	217-528-9256
Hours of operation	Mon.-Fri.: 6 a.m. - 6 p.m.; Sat.: 6 a.m. - noon; extended hours Mon.-Sun.: 3 a.m. - 12 a.m. (7 days before, during and 14 days after the IL State Fair)
Waste accepted	Municipal, nonhazardous special, recyclables
Tipping fee for customers	N/A
Owner	Sangamon Valley Landfill Inc.**
Operator	Sangamon Valley Landfill Inc.**

Facility Facts

Identification number	1678220037
Design capacity, cu.yds.	1,405,222 (Area I) + 5,135,625 (Area II)*
Total permitted landfill area, acres	198.24
Permitted disposal area, acres	24.11 (Area I) + 50.31 (Area II) = 74.42
Highest permitted elevation, feet (msl)	668 (Area I); 654 (Area II)
Leachate monitoring stations	4
Groundwater monitoring wells	34
Methane collection system	Gas-to-Energy (non operational), flares
Years remaining, estimated by landfill	16
Date/year to open -- Date/year to close	3-12-81 - 2023

*Mod. #14 approved on 5-26-05, opens Cell 2A and allows a landfill gas flare system. Cell 2B was permitted to operate on 8-12-05. Cell 3 was permitted for waste disposal on 10-26-06. Mod. #24 approves Cell 4A for waste disposal on 2-15-07. Mod. #25 approves construction schedule for Area II on 2-16-07.

Waste Received: 2005, 2006, 2007

	TOTAL WASTE ACCEPTED			OUT-OF-STATE WASTE ACCEPTED		
	gate cu. yds	tons	tons/day	gate cu/yds.	tons	% of total
2005	533,741	161,740	622	0	0	0
2006	547,702	165,970	638	0	0	0
2007	469,558	142,290	547	0	0	0
2005 State of Origin: Illinois only		2006 State of Origin: Illinois only		2007 State of Origin: Illinois only		

Remaining Capacities: Jan. 1, 2007 and Jan. 1, 2008

2007 certified gate cu. yds. (tons)	7,910,000	(2,397,000)
2008 certified gate cu. yds. (tons)	7,423,000	(2,249,000)

Audits and Inspections

Solid Waste Mgt. Fees paid in 2007	\$265,710
Facility inspected by	Illinois EPA, Springfield Regional Office & Sangamon County Department of Public Health

Contacts

Owner	Operator
Sangamon Valley Landfill Inc.** 1730 S. Dirksen Parkway Springfield, IL 62703 Contact: Roger Groen ☎ 217-528-7797	Sangamon Valley Landfill Inc.** 2565 Sandhill Road Springfield, IL 62707 Contact: Roger Groen ☎ 217-528-7797

**A subsidiary of Allied Waste Industries Inc., 18500 N. Allied Way, Phoenix, AZ 85054, 480-627-2700. Regional Office: 13832 S. Kostner Ave., Crestwood, IL 60445, 708-824-3060.

Evans Recycling 3 (Active)

County	Sangamon
Municipality	Springfield
Location	2100 J David Jones Pkwy-B
Location ☎	217-882-2081
Hours of operation	Mon.-Sun.: 6 a.m. - 6 p.m.
Waste accepted	Landscape waste only
Tipping fee for customers	\$1.50/bag for general public
Owner	Evans Recycling Inc.
Operator	Evans Recycling Inc.

Facility Facts

Identification number	1671205529
Opened, year	2005*
Facility acreage	< 1

*Open, 12-20-05

Waste Received: 2005, 2006, 2007

	<u>Tons per year</u>	<u>Tons per day (average)</u>
2005	0	0
2006	0	0
2007	0	0

If zero, tons per year and average tons per day are unknown.

Inspections

Facility inspected by	Illinois EPA, Springfield Regional Office & Sangamon County Department of Public Health
------------------------------	--

Contacts

Owner	Operator
Evans Recycling Inc. Rex D. Evans 1868 Midway Road Murrayville, IL 62688 ☎ 217-882-2081	Evans Recycling Inc. Rex D. Evans 1868 Midway Road Murrayville, IL 62688 ☎ 217-882-2081

Evans Recycling Inc. (Active)

County	Adams
Municipality	Quincy
Location	711 W. Radio Rd.
Location 📍	N/A
Hours of operation	Mon.-Sun.: 6 a.m. - 6 p.m.
Waste accepted	Landscape waste only*
Tipping fee for customers	N/A
Owner	Evans Recycling Inc.
Operator	Evans Recycling Inc.

*Maximum volume 20,000 cu. yds. per year

Facility Facts

Identification number	0010655258
Opened, year	2003
Facility acreage	26.69

Waste Received: 2005, 2006, 2007

	<u>Tons per year</u>	<u>Tons per day (average)</u>
2005	0	0
2006	0	0
2007	0	0

If zero, tons per year and average tons per day are unknown.

Inspections

Facility inspected by	Illinois EPA, Springfield Regional Office
------------------------------	---

Contacts

Owner	Operator
Evans Recycling Inc. Rex D. Evans 1868 Midway Road Murrayville, IL 62688 ☎ 217-882-2081	Evans Recycling Inc. Rex D. Evans 1868 Midway Road Murrayville, IL 62688 ☎ 217-882-2081

Waste Management/Springfield Transfer Station (Active)

County	Sangamon
Municipality	Springfield
Location	3000 E. Ash St.
Location ☎	217-523-5497
Hours of operation	Sun.-Sat.: 5 a.m. - 6 p.m. or extended upon approval
Waste accepted	Municipal, recyclables, solid waste, brush
Tipping fee for customers	\$45/ton
Owner	Waste Management of Illinois Inc.**
Operator	Waste Management of Illinois Inc.**

Facility Facts

Identification number	1671200127
Opened, year	1980
Facility acreage	3.3

Waste Received: 2005, 2006, 2007

	<u>Tons per year</u>	<u>Tons per day (average)</u>
2005	153,450	465
2006	108,334	328
2007	100,162	350

Inspections

Facility inspected by	Illinois EPA, Springfield Regional Office & Sangamon County Department of Public Health
------------------------------	--

Contacts

Owner	Operator
Waste Management of Illinois Inc.**	Waste Management of Illinois Inc.**
Daniel C. Erni	Daniel C. Erni
890 E. 1500 North Road	3000 E. Ash St.
Taylorville, IL 62568	Springfield, IL 62703
☎ 217-824-3942 Ext. 103	☎ 217-523-5498

**A subsidiary of Waste Management Inc. Midwest, 1001 Fannin, Suite 4000, Houston, TX 77002, 713-512-6200. Regional Office: Waste Management of Illinois Inc., 1411 Opus Place, Suite 400, Downers Grove, IL 60515, 630-724-8400.

Dirksen Parkway Compost Facility (Active)

County	Sangamon
Municipality	Springfield
Location	2901 S. Dirksen Parkway
Location ☎	N/A
Hours of operation	Mon.-Fri.: 7 a.m. - 3 p.m.
Waste Accepted	Grass, leaves, brush*
Owner	Secretary of State, Physical Services
Operator	Secretary of State, Physical Services

*Landscape waste accepted from and used on State Capitol Complex properties only. Maximum volume 8,000 cu. yds. per year

Facility Facts

Identification number	1671200110
Date/Year Open - Date/Year Closed	6-22-90 -
Permit Expires	8-1-10
Facility Inspected By	Illinois EPA, Springfield Regional Office & Sangamon County Department of Public Health

Landscape Waste Received (cu. yds): 2005, 2006, 2007

	Grass cu. yds.	Leaves cu. yds.	Brush cu. yds.
2005	60	180	0
2006	140	238	0
2007	90	329	0

Total Landscape Waste Received (tons): 2005, 2006, 2007

2005 tons per year	60
2006 tons per year	127
2007 tons per year	69

2007 Amounts Used/Sold (cubic yards)

	Composted	Chipped/Shredded
Land Reclamation	0	0
Daily Landfill Cover	0	0
Final Landfill Cover	0	0
Landscaping	150	0
Land Application at Agronomic Rates	0	0
Other	0	0
TOTAL	150	0

Contacts

Owner Secretary of State, Physical Services Dave Rusciorelli 107 1/2 E. Monroe, Room 189, Howlett Building Springfield, IL 62756 ☎ 217-782-6530	Operator Secretary of State, Physical Services Dave Rusciorelli 107 1/2 E. Monroe, Room 189, Howlett Building Springfield, IL 62756 ☎ 217-782-6530
---	--