

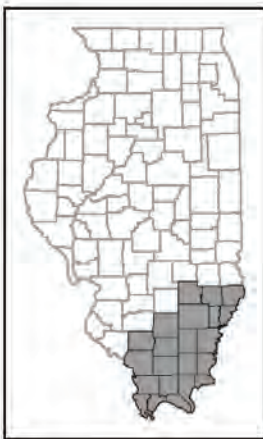
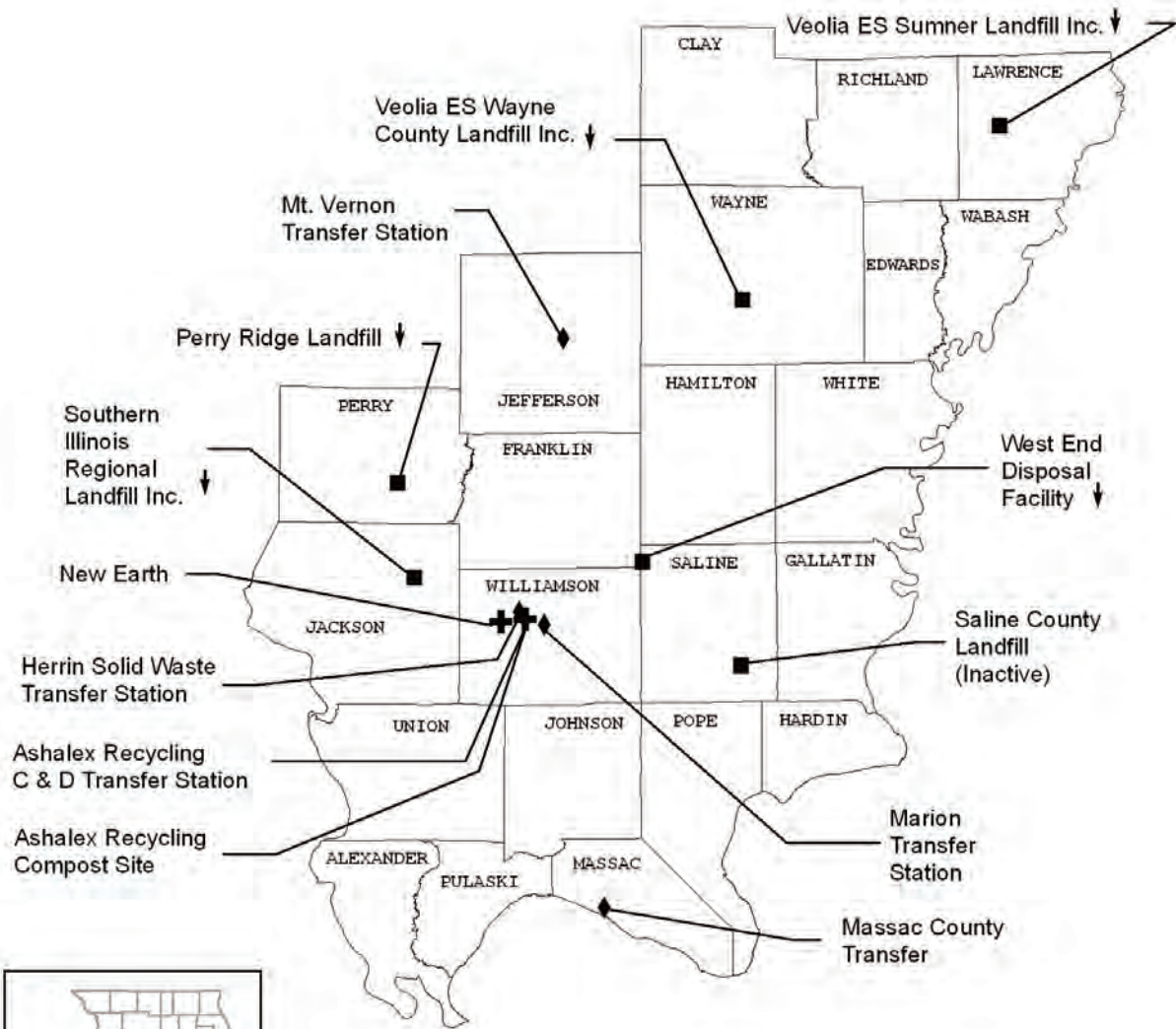
## Region Seven: Southern Illinois

# Landfills Transfer Stations Compost Facilities



*This is an example of cooperation between agencies to get a problem solved. This abandoned house was torn down in St. Johns using state funds to pay for the dumpsters. Labor and equipment was provided by the Village. "Free" dumping was allowed courtesy of the landfill operator's host agreement with Perry County.*

# Landfills, Transfer Stations and Compost Facilities Active and Inactive in 2008



- Six Landfills Reporting Capacity on Jan. 1, 2009
- ↑ Landfill Capacity Increase
- ↓ Landfill Capacity Decrease
- ◆ Five Transfer Stations
- ⊕ Two Compost Facilities

**R**EGION SEVEN'S FIVE ACTIVE LANDFILLS ACCEPTED more than two million gate cubic yards of waste during 2008. This volume was down 2.2 percent, or 45,424 gate cubic yards less than 2007's total. One landfill was temporarily closed during 2006, 2007 and 2008.

Southern Illinois Regional Landfill Inc., DeSoto, accounted for nearly 43 percent of the waste landfilled in the region during 2008, yet it was not in the State's top 10 listing.

This region had the lowest decline of four regions reporting less waste accepted. Region 2 (Chicago Metropolitan) was highest, with 30.6 percent; Region 4 (East Central Illinois) was next with 14.4 percent; Region 3 (Peoria/Quad Cities) had 4.1 percent less waste accepted. Overall seven percent less waste was accepted by the state's 45 landfills active in 2008, as compared to 2007.

#### Four landfills accepted waste from seven other states

The percentage of imported waste for the region is 22.6 percent, considerably less than Region Six (Metropolitan East St. Louis), where out-of-state waste comprised 48.3 percent of total waste landfilled. The state-wide average of imported waste for 2008 is 12.5 percent.

Of the almost 879,325 gate cubic yards of waste received by Southern Illinois Regional Landfill Inc. in 2008, 365,965 gate cubic yards, or 42 percent, came from the states of Arkansas, Indiana, Iowa, Kentucky, Mississippi, Missouri and Tennessee. Veolia ES Sumner Landfill Inc. accepted 44,364 gate cubic yards or 19 percent of its waste from Indiana.

An amount of 43,968 gate cubic yards (nine percent of its waste stream) came to Perry Ridge Landfill, DuQuoin, from Missouri. West End Disposal Facility, Thompsonville, accepted 8,912 gate cubic yards, or four percent of its waste, from Kentucky.

Only Veolia ES Wayne County Landfill Inc., Fairfield, did not accept any out-of-state waste.

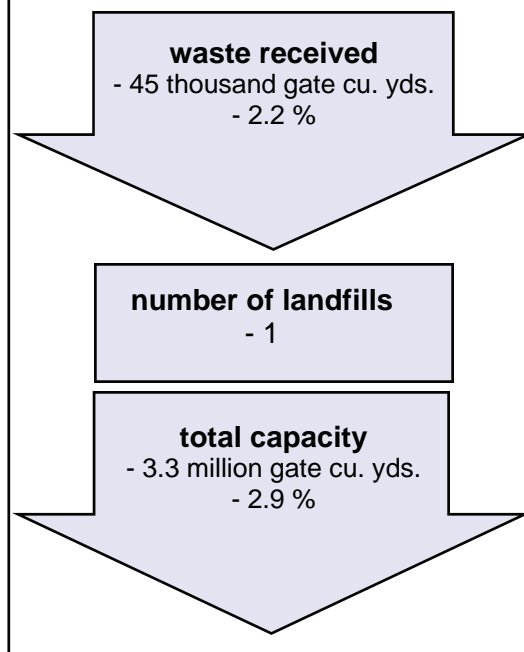
#### Landfill capacity decline reported as 2.9 percent

As of Jan. 1, 2009, the region's landfills reported a total capacity of more than 109.8 million gate cubic yards, 3.3 million gate cubic yards less than the previous year. The capacity declined 2.9 percent.

Five regions reported less capacity at the beginning of 2009: Region 5 (West Central Illinois) reported capacity was down 8.8 percent; Region 2 (Chicago Metropolitan) reported a 6.0 percent decline; Region 6 (Metro East St. Louis) reported a 4.3 percent decline; and Region 3 (Peoria/Quad Cities) reported a 3.3 percent decline.

Ninth-ranked Southern Illinois Regional Landfill Inc., has nearly 45.5 million cubic yards of capacity available. It is the only landfill in Region Seven to rank in the top 10 list.

### Region Seven Data Analysis 2008 vs. 2007



### Region Seven Solid Waste Statistics

<b>Counties</b>	<b>22</b>
<b>Area (square miles)</b>	<b>8,421</b>
<b>Population (est.)</b>	<b>436,670</b>
<b>Landfill life expectancy</b>	
<b>Years remaining</b>	<b>54 *</b>
<b>Landfills</b>	
<b>Active in 2008</b>	<b>5</b>
<b>Temporarily closed 2006-2009</b>	<b>1</b>
<b>Transfer Stations</b>	
<b>Active in 2008</b>	<b>5</b>
<b>New in 2007</b>	<b>1</b>
<b>Compost facilities</b>	
<b>Active in 2008</b>	<b>2</b>

\* Total remaining capacity (from table below) divided by total waste accepted. Tells how long the region may be served by local landfills at current disposal rates, barring capacity adjustments, until capacity is depleted.

## Saline County Landfill temporarily closes

Saline County Landfill, Harrisburg, ceased accepting waste on June 7, 2006. The operator then declared to Illinois EPA that it was "temporarily closed" with capacity remaining. The landfill operator will continue to report capacity each January 1st, until it re-opens or closes permanently. The site continues to be inspected by Illinois EPA.

## Fifty-four years of landfill life remain in Region

The Southern Illinois region has the most years of landfill life remaining, at 54 years. The Peoria/Quad Cities region has the next highest at 41 years. The one billion gate cubic yards of available capacity state-wide allows for 22 years of landfill life. Chicago Metropolitan has the least years remaining at 10 years.

## Saline County Landfill still temporarily closed

At Saline County Landfill, Harrisburg, part of Unit II has been initially developed, but is not ready for waste acceptance. The operator reports the site will remain inactive until business conditions make the site economically viable.

## Landfill proposed in Marion

Marion Ridge Landfill, Marion, received an Agency permit to develop a new non-putrescible waste landfill on July 23, 2004. This landfill will appear in the annual report, for the year in which it opens.

## Veolia Environmental Services (ES) purchased two landfills in Southern Illinois in 2007

Lawrence County Regional Landfill, Sumner, was purchased by Veolia ES Solid Waste Inc. on June 1, 2007. That same company also purchased Wayne County Landfill, Fairfield, on Sept. 1, 2007. The sites were renamed Veolia ES Sumner Landfill Inc. and Veolia ES Wayne County Landfill Inc.

This company also owns Veolia ES Orchard Hills Landfill Inc., Davis Junction in Region 1: Northwestern Illinois; Veolia ES Zion Landfill Inc., Zion, in Region 2 and Veolia ES Valley View Landfill Inc., Decatur, in Region 4. Veolia ES Orchard Hills Landfill Inc. is the largest landfill in the State in terms of waste acceptance in 2008.

## New cells open at active landfills

New cells opened during 2006-2008 at Perry Ridge Landfill Inc., Southern Illinois Regional Landfill Inc., Veolia ES Wayne County Landfill Inc. and West End Disposal Facility.

## Landfills: Waste Accepted 2008; Remaining Capacities Jan. 1, 2009

	Municipality	County	Waste Rec'd.		Capacity		Disp. Area Acres	Close Year
			Cu. Yds.	Rank <sup>1</sup>	Cu. Yds.	Rank <sup>2</sup>		
Perry Ridge Landfill <sup>♦</sup>	DuQuoin	Perry	510,570	25	22,094,000	14	141	2031
Saline County Landfill <sup>3</sup>	Harrisburg	Saline	0	NA	5,291,000	30	28.9	N/A
Southern Illinois Regional Landfill <sup>♦</sup>	DeSoto	Jackson	879,325	17	45,469,000	9	256.7	2061
Veolia ES Sumner Landfill Inc. <sup>♦</sup>	Sumner	Lawrence	235,066	34	8,061,000	24	42	2043
Veolia ES Wayne County Landfill	Fairfield	Wayne	191,967	38	6,796,000	28	82.93	2044
West End Disposal Facility <sup>♦</sup>	Thompsonville	Saline	228,608	36	22,130,000	13	125	2042
<b>Totals</b>			<b>2,045,536</b>		<b>109,841,000</b>			

<sup>♦</sup> Four landfills accepted out-of-state waste from Arkansas, Indiana, Iowa, Kentucky, Mississippi, Missouri and Tennessee during 2008, totaling 463,209 gate cubic yards, or 22.6% of the region's total.

<sup>1</sup> Standing among 45 landfills that accepted waste during 2008

<sup>2</sup> Standing among 48 landfills that reported capacity as of Jan. 1, 2009.

<sup>3</sup> Temporarily closed, 6-7-06; still reported "available" capacity as of Jan. 1, 2009.

At Perry Ridge Landfill, Phase IA-Southwest and Phase 1B-East opened in March 2007. In Phase 1B-Central, the northern part opened in January 2008 and the southern part opened in September 2008 at the same landfill.

At Southern Illinois Regional Landfill, a seven acre Cell C was approved for the waste disposal in December 2006. Cell D, an 11.8 acre cell, opened in September 2008 at the same facility.

At Veolia ES Sumner Landfill Inc. Cell 5 East (3.78 ac.) opened in May 2006. Cell V.B (less than one acre) was approved to accept waste in December 2008. At its landfill in Fairfield, Area IID also opened for waste disposal in February 2006.

At West End Disposal Facility, Phase 2, Cell 1 opened in April 2006. Phase 2, Cell 2 waste disposal operations were approved in March 2009 at the same facility.

### Massac County Transfer opened in Metropolis in 2007

All five transfer stations voluntarily reported to the Agency that they handled 136,797 tons of municipal waste during 2008. Massac County Transfer opened in Metropolis on Sept. 12, 2007. Therefore, 2008 is its first complete year of operation.

Transfer Stations: Waste Handled 2008			
	Municipality	County	Tons
Herrin Solid Waste TS	Herrin	Williamson	85,000
Marion Transfer Station	Marion	Williamson	31,118
Massac Co. Transfer <sup>1</sup>	Metropolis	Massac	14,109
Mt. Vernon Transfer Station	Mt. Vernon	Jefferson	6,180
Ashalex Recycling C & D TS	Marion	Williamson	390
<b>Total</b>			<b>136,797</b>

<sup>1</sup> Opened, 9-12-07

### Tons of landscape waste handled up to 38.3 percent

The region's two compost facilities, both located in Williamson County reported handling 2,391 tons of landscape waste, 663 more tons than the amount accepted in the previous year, up 38.3 percent.

Compost Facilities: Waste Accepted 2008			
	Municipality	County	Tons
New Earth	Carterville	Williamson	1,206
Ashalex Recycling Compost Site	Marion	Williamson	1,185
<b>Total</b>			<b>2,391</b>

## Questions and Complaints

Illinois EPA Region Seven field office personnel investigate reports of suspected illegal waste disposal, and inspect the region's landfills, transfer stations and compost facilities, except in **Crawford, Jackson, Perry, Lawrence, Richland and Wayne counties**, where responsibility has been shared with local authorities.

Questions or complaints concerning pollution control facilities, open dumping or other incidents should be directed to the office having jurisdiction over the site:

**Illinois EPA, Bureau of Land**  
**2309 W. Main St., Suite 116**  
**Marion, IL 62959**  
**Phone: 618-993-7200**  
**Fax: 618-997-1281**  
<http://www.epa.state.il.us/land/regions/region-7.html>


**Ambraw Valley Solid Waste Agency**  
**(Crawford, Lawrence & Richland Counties)**  
**777 St. & State Road 250**  
**P.O. Box 62**  
**Bridgeport, IL 62417-2015**  
**Phone: 618-945-7707**  
**Fax: 618-945-7118**  
**No web site**

**Jackson County Health Department**  
**415 Health Dept. Road**  
**P.O. Box 307**  
**Murphysboro, IL 62966-0307**  
**Phone: 618-684-3143, Ext. 136**  
**Fax: 618-684-6023**  
<http://www.jchdonline.org>

**Perry County Solid Waste Mgt. Dept.**  
**3764 State Rt. 13/127, Room 103**  
**Pinckneyville, IL 62274-1700**  
**Phone: 618-357-3267**  
**Fax: 618-357-3194**  
<http://www.perrycountyil.org>

**Wayne County Health Department**  
**405 N. Basin Road**  
**Fairfield, IL 62837**  
**Phone: 618-842-5166**  
**Fax: 618-842-3305**  
<http://www.waynecountyhealthdept.org>

## Recycling rate for multiple years average 15.9 percent



Each year, the Agency seeks information regarding recycling and waste generation rates.

Some areas in Southern Illinois are located closer to markets in Indiana, Kentucky and Missouri than to Illinois markets. Recycling rates ranged from 3.4 to a high of 35 percent, yielding a multi-year average of 15.9 percent.

Six of 22 counties in the region offered current data, yielding a survey response rate of 27.2 percent. The rest of the counties (except one) had data from 1994-2006.

Hamilton County is the only county in the state that did not adopt a solid waste plan in the 1990's, therefore there has been no baseline data developed. ◆

### Municipal Waste Recycled

County	Estimated Population	Waste Generated		Waste Recycled	
		Tons	PCD	Tons	Percent
Alexander	9,590	10,151	5.8	463	4.6
Clay	14,450	12,778	4.8	2,989	23.4
Edwards	6,950	7,823	6.2	2,735	35.0
Franklin <sup>1</sup>	39,272	31,600	4.4	4,680	14.8
Gallatin	6,445	3,023	2.6	393	13.0
Hamilton <sup>2</sup>	8,621	N/A	N/A	N/A	N/A
Hardin	4,800	5,081	5.8	226	4.4
Jackson <sup>3</sup>	59,612	70,029	6.4	19,460	27.8
Jefferson	38,966	36,800	5.2	9,680	26.3
Johnson	12,878	12,926	5.5	484	3.7
Lawrence	15,287	12,833	4.6	800	6.2
Massac	15,161	15,218	5.5	642	4.2
Perry	23,000	17,630	4.2	1,847	10.5
Pope	4,600	6,826	8.1	230	3.4
Pulaski	7,348	7,644	5.7	328	4.3
Richland	16,042	13,467	4.6	1,800	13.4
Saline	26,733	12,538	2.6	1,630	13.0
Union	18,293	18,362	5.5	766	4.2
Wabash	12,731	14,518	6.2	2,955	20.4
Wayne	16,903	11,414	3.7	2,359	20.7
White	15,371	7,209	2.6	937	13.0
Williamson	63,617	47,595	4.1	4,465	9.4
<b>Totals</b>	<b>436,670</b>	<b>375,465</b>	<b>4.7</b>	<b>59,869</b>	<b>15.9%<sup>4</sup></b>

<sup>1</sup> Has a solid waste ordinance

<sup>2</sup> Has not adopted a plan and therefore no data has ever been reported

<sup>3</sup> Has residential and commercial recycling ordinances

<sup>4</sup> Regional average

## Perry Ridge Landfill Inc.

<b>County</b>	Perry
<b>Municipality</b>	DuQuoin
<b>Location</b>	6305 Sacred Heart Road
<b>Location ☎</b>	618-357-5599
<b>Hours of operation</b>	Mon.-Fri.: 7 a.m. - 5 p.m.; Sat.: 7 a.m. - noon
<b>Waste accepted</b>	Municipal, nonhazardous special, liquids for solidification
<b>Tipping fee for customers</b>	\$27.50 per ton
<b>Owner</b>	GERE Properties Inc.
<b>Operator</b>	Perry Ridge Landfill Inc.

### Facility Facts

<b>Identification number</b>	1450105039
<b>Design capacity, cu.yds.</b>	14,872,900
<b>Total permitted landfill area, acres</b>	373
<b>Permitted disposal area, acres</b>	141*
<b>Highest permitted elevation, feet (msl)</b>	516
<b>Leachate monitoring stations</b>	4
<b>Groundwater monitoring wells</b>	31
<b>Methane collection system</b>	Planned
<b>Years remaining, estimated by landfill</b>	22
<b>Date/year to open -- Date/year to close</b>	3-8-04 - 2031**

\*The disposal area consists of Phase 1A (2.9 acres) and Phase 1A-Southwest (3.2 acres). Mod. #8 approved the design of the proposed rail transfer operation on 7-21-06. Mod. #10 approved Phase 1A-Southwest and Phase 1B-East waste disposal operations on 3-6-07. Mod. #14 approved on 1-30-08, waste acceptance in the Northern part of Phase 1B-Central (1.7 acres). Mod. #15 approved on 9-12-08, waste acceptance in the Southern part of Phase 1B-Central (2.8 acres). \*\*Years remaining and year to close are based on assumed annual waste disposal rate of 1,000,000 cu. yds.

### Waste Received: 2006, 2007, 2008

	TOTAL WASTE ACCEPTED			OUT-OF-STATE WASTE ACCEPTED		
	gate cu. yds	tons	tons/day	gate cu/yds.	tons	% of total
<b>2006</b>	201,480	61,055	235	34,574	10,477	17
<b>2007</b>	469,670	142,324	547	144,740	43,861	31
<b>2008</b>	510,570	154,718	595	43,968	13,324	9
2006 State of Origin: Illinois, Missouri			2007 State of Origin: Illinois, Michigan, Missouri			2008 State of Origin: Illinois, Missouri

### Remaining Capacities: Jan. 1, 2008 and Jan. 1, 2009

<b>2008 certified gate cu. yds. (tons)</b>	22,503,000 (6,819,000)
<b>2009 certified gate cu. yds. (tons)</b>	22,094,000 (6,695,000)

### Audits and Inspections

<b>Solid Waste Mgt. Fees paid in 2008</b>	\$298,168
<b>Facility inspected by</b>	Illinois EPA, Marion Regional Office & Perry County Solid Waste Management Department

### Contacts

<b>Owner</b>	<b>Operator</b>
GERE Properties Inc. 290 S. Main Place #101 Carol Stream, IL 60188-2476 Contact: Patrick Mazza ☎ 630-653-3700	Perry Ridge Landfill Inc. 290 S. Main Place #101 Carol Stream, IL 60188-2476 Contact: Joseph Mazza ☎ 630-653-3700

## Saline County Landfill (Inactive)

<b>County</b>	Saline
<b>Municipality</b>	Harrisburg
<b>Location</b>	5000 Whitesville Road
<b>Location</b> 📍	N/A
<b>Hours of operation</b>	N/A
<b>Waste accepted</b>	Municipal, nonhazardous special
<b>Tipping fee for customers</b>	N/A
<b>Owner</b>	Saline County Landfill Inc.**
<b>Operator</b>	Saline County Landfill Inc.**

### Facility Facts

<b>Identification number</b>	1658080001
<b>Design capacity, cu.yds.</b>	3,113,575
<b>Total permitted landfill area, acres</b>	53.5
<b>Permitted disposal area, acres</b>	28.9
<b>Highest permitted elevation, feet (msl)</b>	495
<b>Leachate monitoring stations</b>	6
<b>Groundwater monitoring wells</b>	35
<b>Methane collection system</b>	In-place active system, 9 wells
<b>Years remaining, estimated by landfill</b>	0
<b>Date/year to open -- Date/year to close</b>	9-15-83 - 6-7-06*

\*On one day in each of three different months: February, May and June 2006, the landfill accepted waste, then temporarily closed for economic reasons on 6-7-06. The operator reports the site will remain inactive until business conditions make site development economically viable.

### Waste Received: 2006, 2007, 2008

	TOTAL WASTE ACCEPTED			OUT-OF-STATE WASTE ACCEPTED		
	gate cu. yds	tons	tons/day	gate cu/yds.	tons	% of total
<b>2006</b>	3,817	1,157	4	0	0	0
<b>2007</b>	0	0	0	0	0	0
<b>2008</b>	0	0	0	0	0	0

2006 State of Origin: Illinois only    2007 State of Origin: N/A    2008 State of Origin: N/A

### Remaining Capacities: Jan. 1, 2008 and Jan. 1, 2009

<b>2008 certified gate cu. yds. (tons)</b>	5,291,000 (1,603,000)
<b>2009 certified gate cu. yds. (tons)</b>	5,291,000 (1,603,000)

### Audits and Inspections

<b>Solid Waste Mgt. Fees paid in 2008</b>	\$0
<b>Facility inspected by</b>	Illinois EPA, Marion Regional Office

### Contacts

Owner	Operator
Saline County Landfill Inc.** 1540 Landfill Road DeSoto, IL 62924 Contact: James Martin ☎ 618-867-2909	Saline County Landfill Inc.** 1540 Landfill Road DeSoto, IL 62924 Contact: James Martin ☎ 618-867-2909

\*\*A subsidiary of Allied Waste Industries Inc., 18500 N. Allied Way, Phoenix, AZ 85054, 480-627-2700. The overall parent company as of 12-5-08, is Republic Industries Inc.

## Southern Illinois Regional Landfill Inc.

<b>County</b>	Jackson
<b>Municipality</b>	DeSoto
<b>Location</b>	1540 Landfill Road
<b>Location ☎</b>	618-867-2356
<b>Hours of operation</b>	Mon.-Fri.: 6 a.m. - 6 p.m.; Sat.: 6 a.m. - 5 p.m.
<b>Waste accepted</b>	Municipal, nonhazardous special
<b>Tipping fee for customers</b>	\$7.50 per cubic yard
<b>Owner</b>	Southern Illinois Regional Landfill Inc.**
<b>Operator</b>	Southern Illinois Regional Landfill Inc.**

### Facility Facts

<b>Identification number</b>	0770200002
<b>Design capacity, cu.yds.</b>	45,150,000
<b>Total permitted landfill area, acres</b>	290.5
<b>Permitted disposal area, acres</b>	256.7*
<b>Highest permitted elevation, feet (msl)</b>	560
<b>Leachate monitoring stations</b>	6
<b>Groundwater monitoring wells</b>	51
<b>Methane collection system</b>	Gas-to-Energy (planned), Flare now
<b>Years remaining, estimated by landfill</b>	52
<b>Date/year to open -- Date/year to close</b>	1975 – 2061**

\*Mod. #36 approved on 3-6-06, the re-circulation of leachate in the South Unit. Mod. #40 approved on 12-11-06, waste disposal in Cell C (7 ac.). Mod. #48 approved on 9-19-08 waste disposal in Cell D (11.8 ac.). \*\*Years remaining and year to close is based upon current waste acceptance rates.

### Waste Received: 2006, 2007, 2008

	TOTAL WASTE ACCEPTED			OUT-OF-STATE WASTE ACCEPTED		
	gate cu. yds	tons	tons/day	gate cu/yds.	tons	% of total
<b>2006</b>	1,666,000	504,848	1,942	340,183	103,086	20
<b>2007</b>	1,075,590	325,936	1,254	400,865	121,474	37
<b>2008</b>	879,325	266,462	1,025	365,965	110,898	42

2006 State of Origin: Arkansas, Illinois, Indiana, Iowa, Kentucky, Missouri, Tennessee 2007 State of Origin: Arkansas, Illinois, Iowa, Kentucky, Mississippi, Missouri, Tennessee 2008 State of Origin: Arkansas, Illinois, Iowa, Kentucky, Mississippi, Missouri, Tennessee

### Remaining Capacities: Jan. 1, 2008 and Jan. 1, 2009

<b>2008 certified gate cu. yds. (tons)</b>	47,452,000 (14,379,000)
<b>2009 certified gate cu. yds. (tons)</b>	45,469,000 (13,778,000)

### Audits and Inspections

<b>Solid Waste Mgt. Fees paid in 2008</b>	\$439,572
<b>Facility inspected by</b>	Illinois EPA, Marion Regional Office & Jackson County Health Department

### Contacts

<b>Owner</b>	<b>Operator</b>
Southern Illinois Regional Landfill Inc.** 1540 Landfill Road DeSoto, IL 62924 Contact: Gary Pearson ☎ 618-867-2356	Southern Illinois Regional Landfill Inc.** 1540 Landfill Road DeSoto, IL 62924 Contact: Gary Pearson ☎ 618-867-2356

\*\*A subsidiary of Republic Services Inc., 18500 N. Allied Way, Phoenix, AZ 85054, 480-627-2396. Midwest Regional Office: 832 Langsdale Ave., Indianapolis, IN 46202, 317-921-1667.

## Veolia ES Sumner Landfill Inc.\*

<b>County</b>	Lawrence
<b>Municipality</b>	Sumner
<b>Location</b>	Intersection of Illinois Route 250 and County Road 550 East
<b>Location ☎</b>	618-936-9035
<b>Hours of operation</b>	Mon.-Sat.: 6 a.m. - 6 p.m.
<b>Waste accepted</b>	Municipal, nonhazardous special
<b>Tipping fee for customers</b>	\$31.50 per ton
<b>Owner</b>	Veolia ES Sumner Landfill Inc.**
<b>Operator</b>	Veolia ES Sumner Landfill Inc.**

\*Veolia ES Sumner Landfill Inc. is the new name/owner/operator as of 6-1-07.

### Facility Facts

<b>Identification number</b>	1010100002
<b>Design capacity, cu.yds.</b>	4,788,000
<b>Total permitted landfill area, acres</b>	75
<b>Permitted disposal area, acres</b>	42*
<b>Highest permitted elevation, feet (msl)</b>	620
<b>Leachate monitoring stations</b>	1
<b>Groundwater monitoring wells</b>	8
<b>Methane collection system</b>	None
<b>Years remaining, estimated by landfill</b>	34
<b>Date/year to open -- Date/year to close</b>	4-1-98 - 2043***

\*Cell 5 East (3.78 ac.) was approved to open for waste disposal on 5-9-06. Mod. #23 approved operating authorization in Cell V.B (0.4 ac.) on 12-23-08. \*\*\*Years remaining and year to close is based upon current waste acceptance rates.

### Waste Received: 2006, 2007, 2008

	TOTAL WASTE ACCEPTED			OUT-OF-STATE WASTE ACCEPTED		
	gate cu. yds	tons	tons/day	gate cu/yds.	tons	% of total
<b>2006</b>	172,208	52,184	201	69,107	20,942	40
<b>2007</b>	181,557	55,017	212	46,435	14,071	26
<b>2008</b>	235,066	71,232	274	44,364	13,444	19
2006 State of Origin: Illinois, Indiana    2007 State of Origin: Illinois, Indiana    2008 State of Origin: Illinois, Indiana						

### Remaining Capacities: Jan. 1, 2008 and Jan. 1, 2009

<b>2008 certified gate cu. yds. (tons)</b>	8,273,000 (2,507,000)
<b>2009 certified gate cu. yds. (tons)</b>	8,061,000 (2,443,000)

### Audits and Inspections

<b>Solid Waste Mgt. Fees paid in 2008</b>	\$139,916
<b>Facility inspected by</b>	Illinois EPA, Marion Regional Office & Ambraw Valley Solid Waste Agency

### Contacts

<b>Owner</b>	<b>Operator</b>
Veolia ES Sumner Landfill Inc.** RR 3, Box 891 Sumner, IL 62466 Contact: Kenneth Wuehler ☎ 618-936-9035	Veolia ES Sumner Landfill Inc.** RR 3, Box 891 Sumner, IL 62466 Contact: Kenneth Wuehler ☎ 618-936-9035

\*\*Headquarters: Veolia ES Solid Waste of North America LLC, 200 E. Randolph St., Ste. 7900, Chicago, IL 60601, 312-552-2800. Regional Office: Veolia ES Solid Waste Midwest Inc., 1660 Hubbard Ave., 2nd Floor, Batavia, IL 60510-1422, 630-762-8000 and Veolia Environnement, France.

## Veolia ES Wayne County Landfill Inc.\*

<b>County</b>	Wayne
<b>Municipality</b>	Fairfield
<b>Location</b>	State Route 15 West, RR 1, Box 214
<b>Location ☎</b>	618-842-3395
<b>Hours of operation</b>	Mon.-Fri.: 6 a.m. - 6 p.m.; Sat.: 6 a.m. - 2 p.m.
<b>Waste accepted</b>	Municipal, nonhazardous special
<b>Tipping fee for customers</b>	\$26 per ton
<b>Owner</b>	Veolia ES Wayne County Landfill Inc.**
<b>Operator</b>	Veolia ES Wayne County Landfill Inc.**

\*Veolia ES Wayne County Landfill Inc. is the new name/owner/operator as of 9-1-07.

### Facility Facts

<b>Identification number</b>	1918040003
<b>Design capacity, cu.yds.</b>	6,239,276.5
<b>Total permitted landfill area, acres</b>	182.7
<b>Permitted disposal area, acres</b>	82.93*
<b>Highest permitted elevation, feet (msl)</b>	530
<b>Leachate monitoring stations</b>	4
<b>Groundwater monitoring wells</b>	32
<b>Methane collection system</b>	Flares (planned)
<b>Years remaining, estimated by landfill</b>	35
<b>Date/year to open -- Date/year to close</b>	1989 – 2044***

\*Area IID was permitted for waste disposal on 2-23-06. Land ownership and operating rights were transferred after purchase by Veolia ES Solid Waste Midwest Inc. on 9-1-07. \*\*\*Years remaining and year to close is based upon current waste acceptance rates.

### Waste Received: 2006, 2007, 2008

	TOTAL WASTE ACCEPTED			OUT-OF-STATE WASTE ACCEPTED		
	gate cu. yds	tons	tons/day	gate cu/yds.	tons	% of total
<b>2006</b>	237,550	71,985	277	0	0	0
<b>2007</b>	184,290	55,845	215	0	0	0
<b>2008</b>	191,967	58,172	224	0	0	0
2006 State of Origin: Illinois only		2007 State of Origin: Illinois only		2008 State of Origin: Illinois only		

### Remaining Capacities: Jan. 1, 2008 and Jan. 1, 2009

<b>2008 certified gate cu. yds. (tons)</b>	7,294,000 (2,210,000)
<b>2009 certified gate cu. yds. (tons)</b>	6,796,000 (2,059,000)

### Audits and Inspections

<b>Solid Waste Mgt. Fees paid in 2008</b>	\$96,106
<b>Facility inspected by</b>	Illinois EPA, Marion Regional Office & Wayne County Health Department

### Contacts

<b>Owner</b>	<b>Operator</b>
Veolia ES Wayne County Landfill Inc.**	Veolia ES Wayne County Landfill Inc.**
State Route 15 West, P.O. Box 214	State Route 15 West, P.O. Box 214
Fairfield, IL 62837	Fairfield, IL 62837
Contact: Kenneth Wuehler	Contact: Kenneth Wuehler
☎ 618-842-4294	☎ 618-842-4294

\*\*Headquarters: Veolia ES Solid Waste of North America LLC, 200 E. Randolph St., Ste. 7900, Chicago, IL 60601, 312-552-2800. Regional Office: Veolia ES Solid Waste Midwest Inc., 1660 Hubbard Ave., 2nd Floor, Batavia, IL 60510-1422, 630-762-8000 and Veolia Environnement, France.

## West End Disposal Facility

<b>County</b>	Saline
<b>Municipality</b>	Thompsonville
<b>Location</b>	1710 McFarland Road
<b>Location ☎</b>	618-268-9412
<b>Hours of operation</b>	Mon.-Sat.: 6 a.m. - 6 p.m.; Sun.: 7 a.m. - noon
<b>Waste accepted</b>	Municipal, nonhazardous special
<b>Tipping fee for customers</b>	Varies
<b>Owner</b>	Landfill LLC
<b>Operator</b>	Landfill LLC

### Facility Facts

<b>Identification number</b>	1650155005
<b>Design capacity, cu.yds.</b>	14,464,000
<b>Total permitted landfill area, acres</b>	252
<b>Permitted disposal area, acres</b>	125*
<b>Highest permitted elevation, feet (msl)</b>	505
<b>Leachate monitoring stations</b>	5
<b>Groundwater monitoring wells</b>	33
<b>Methane collection system</b>	None
<b>Years remaining, estimated by landfill</b>	34
<b>Date/year to open -- Date/year to close</b>	10-25-02 - 2042**

\*Mod. #6 approved Phase 2, Cell I on 4-21-06. Plan to relocate waste as described in Mod. #7 was approved on 10-13-06. Mod. #13 approved on 3-11-09 waste disposal operations of Phase 2, Cell 2. \*\*Years remaining and year to close is based upon current waste acceptance rates.

### Waste Received: 2006, 2007, 2008

	TOTAL WASTE ACCEPTED			OUT-OF-STATE WASTE ACCEPTED		
	gate cu. yds	tons	tons/day	gate cu/yds.	tons	% of total
<b>2006</b>	173,798	52,666	203	10,826	3,281	6
<b>2007</b>	179,853	54,501	210	6,527	1,978	4
<b>2008</b>	228,608	69,275	266	8,912	2,701	4
2006 State of Origin: Illinois, Kentucky    2007 State of Origin: Illinois, Kentucky    2008 State of Origin: Illinois, Kentucky						

### Remaining Capacities: Jan. 1, 2008 and Jan. 1, 2009

<b>2008 certified gate cu. yds. (tons)</b>	22,359,000 (6,775,000)
<b>2009 certified gate cu. yds. (tons)</b>	22,130,000 (6,706,000)

### Audits and Inspections

<b>Solid Waste Mgt. Fees paid in 2008</b>	\$52,630
<b>Facility inspected by</b>	Illinois EPA, Marion Regional Office

### Contacts

Owner	Operator
Landfill LLC	Landfill LLC
P.O. Box 657	1710 McFarland Road
Harrisburg, IL 62946	Thompsonville, IL 62890
Contact: Rick Lane	Contact: Rick Lane
☎ 618-252-0551	☎ 618-268-9412

## Ashalex Recycling C & D Transfer Station (Active)

<b>County</b>	Williamson
<b>Municipality</b>	Marion
<b>Location</b>	Abandoned county road near Skyline Road
<b>Location</b> 📍	N/A
<b>Hours of operation</b>	Mon.-Fri.: 7 a.m. - 5 p.m.
<b>Waste accepted</b>	Waste wood, C & D debris recycling*
<b>Tipping fee for customers</b>	N/A
<b>Owner</b>	McVicker Farms
<b>Operator</b>	McVicker Excavating Inc.

\*Maximum volume of C & D debris stored shall not exceed 80 cu. yds. Volume of waste wood storage should not exceed 750 cu. yds.

### Facility Facts

<b>Identification number</b>	1990555107
<b>Opened, year</b>	6-8-04
<b>Facility acreage</b>	2.5

### Waste Received: 2006, 2007, 2008

	<u>Tons per year</u>	<u>Tons per day (average)</u>
<b>2006</b>	310	1
<b>2007</b>	300	1
<b>2008</b>	390	1

### Inspections

<b>Facility inspected by</b>	Illinois EPA, Marion Regional Office
------------------------------	--------------------------------------

### Contacts

<b>Owner</b>	<b>Operator</b>
McVicker Farms	McVicker Excavating Inc.
James McVicker	Tim McVicker
111 S. McVicker Dr.	816 E. Clark Trail
Energy, IL 62933	Herrin, IL 62948
☎ 618-942-3880	☎ 618-942-6104

## Herrin Solid Waste Transfer Station (Active)

<b>County</b>	Williamson
<b>Municipality</b>	Herrin
<b>Location</b>	13129 Bandyville Road
<b>Location</b> 📍	N/A
<b>Hours of operation</b>	Mon.-Fri.: 7 a.m. - 3:30 p.m.
<b>Waste accepted</b>	Municipal
<b>Tipping fee for customers</b>	\$36.60/ton
<b>Owner</b>	City of Herrin
<b>Operator</b>	SI Waste Systems LLC**

### Facility Facts

<b>Identification number</b>	1990400014
<b>Opened, year</b>	2001
<b>Facility acreage</b>	3.4

### Waste Received: 2006, 2007, 2008

	<u>Tons per year</u>	<u>Tons per day (average)</u>
<b>2006</b>	0	0
<b>2007</b>	84,000	325
<b>2008</b>	85,000	325

Tons per year and average tons per day are unknown.

### Inspections

<b>Facility inspected by</b>	Illinois EPA, Marion Regional Office
------------------------------	--------------------------------------

### Contacts

<b>Owner</b>	<b>Operator</b>
City of Herrin	SI Waste Systems LLC**
Victor M. Ritter	Ken Miller
300 N. Park Ave.	716 Skyline Drive
Herrin, IL 62948	Marion, IL 62959
☎ 618-942-6166	☎ 618-997-9561

\*\*Former operator was Allied Waste Transportation Inc. New operator as of 3-27-08.

## Marion Transfer Station (Active)

<b>County</b>	Williamson
<b>Municipality</b>	Marion
<b>Location</b>	1410 W. Longstreet Road
<b>Location ☎</b>	800-631-1156
<b>Hours of operation</b>	Mon.-Fri.: 4 a.m. - 5 p.m.; Sat.: 6:30 a.m. - 4 p.m.
<b>Waste accepted</b>	Municipal
<b>Tipping fee for customers</b>	N/A
<b>Owner</b>	City of Marion
<b>Operator</b>	Continental Waste Industries of IL Inc. (CWI-IL)**

### Facility Facts

<b>Identification number</b>	1998560011
<b>Opened, year</b>	1987
<b>Facility acreage</b>	2.9

### Waste Received: 2006, 2007, 2008

	<u>Tons per year</u>	<u>Tons per day (average)</u>
<b>2006</b>	34,849	122
<b>2007</b>	36,836	141
<b>2008</b>	31,118	119

### Inspections

<b>Facility inspected by</b>	Illinois EPA, Marion Regional Office
------------------------------	--------------------------------------

### Contacts

<b>Owner</b>	<b>Operator</b>
City of Marion Robert L. Butler, Mayor 100 Tower Square Plaza Marion, IL 62959 ☎ 618-997-2592	Continental Waste Industries of IL Inc. (CWI-IL)** Mike Houlditch 1540 Landfill Road, P.O. Box 690 DeSoto, IL 62924 ☎ 618-867-3397

\*\*A subsidiary of Republic Services Inc., 18500 N. Allied Way, Phoenix, AZ 85054, 480-627-2396. Midwest Regional Office: 832 Langsdale Ave., Indianapolis, IN 46202, 317-921-1667.

## Massac County Transfer (Active)

<b>County</b>	Massac
<b>Municipality</b>	Metropolis
<b>Location</b>	Joppa Road
<b>Location ☎</b>	618-543-7308
<b>Hours of operation</b>	Mon.-Fri.: 6 a.m. - 6 p.m.; Sat.: 7 a.m. - 1 p.m.
<b>Waste accepted</b>	Municipal waste, recyclables
<b>Tipping fee for customers</b>	N/A
<b>Owner</b>	City of Metropolis, Mayor's Office
<b>Operator</b>	Bulldog Systems Inc.

\*Maximum 600 tons per day.

### Facility Facts

<b>Identification number</b>	1270150016
<b>Opened, year</b>	2007*
<b>Facility acreage</b>	1.4

\*Site permitted to open on 9-12-07.

### Waste Received: 2006, 2007, 2008

	<u>Tons per year</u>	<u>Tons per day (average)</u>
<b>2006</b>	0	0
<b>2007</b>	0	0
<b>2008</b>	14,109	46

### Inspections

<b>Facility inspected by</b>	Illinois EPA, Marion Regional Office
------------------------------	--------------------------------------

### Contacts

<b>Owner</b>	<b>Operator</b>
City of Metropolis, Mayor's Office	Bulldog Systems Inc.
Billy McDaniel	Rick Lane
106 W. 5th St.	P.O. Box 788
Metropolis, IL 62960	Harrisburg, IL 62946
☎ 618-524-2711	☎ 618-252-0551

## Mt. Vernon Transfer Station (Active)

<b>County</b>	Jefferson
<b>Municipality</b>	Mt. Vernon
<b>Location</b>	1106 Rackaway Dr.
<b>Location ☎</b>	800-631-1156
<b>Hours of operation</b>	Mon.-Fri.: 6 a.m. - 10 p.m.; Sat.: 7 a.m. - 1 p.m.
<b>Waste accepted</b>	Municipal*
<b>Tipping fee for customers</b>	N/A
<b>Owner</b>	Continental Waste Industries of IL Inc. (CWI-IL)**
<b>Operator</b>	Continental Waste Industries of IL Inc. (CWI-IL)**

\*Restricted to wastes generated within Mt. Vernon's city limits.

### Facility Facts

<b>Identification number</b>	0818100011
<b>Opened, year</b>	1985
<b>Facility acreage</b>	7.81

### Waste Received: 2006, 2007, 2008

	<u>Tons per year</u>	<u>Tons per day (average)</u>
<b>2006</b>	27,839	108
<b>2007</b>	19,165	73
<b>2008</b>	6,180	24

### Inspections

<b>Facility inspected by</b>	Illinois EPA, Marion Regional Office
------------------------------	--------------------------------------

### Contacts

<b>Owner</b>	<b>Operator</b>
Continental Waste Industries of IL Inc. (CWI-IL)** Mike Houlditch 1540 Landfill Road, P.O. Box 690 DeSoto, IL 62924 ☎ 618-867-3397	Continental Waste Industries of IL Inc. (CWI-IL)** Mike Houlditch 1540 Landfill Road, P.O. Box 690 DeSoto, IL 62924 ☎ 618-867-3397

\*\*A subsidiary of Republic Services Inc., 18500 N. Allied Way, Phoenix, AZ 85054, 480-627-2396. Midwest Regional Office: 832 Langsdale Ave., Indianapolis, IN 46202, 317-921-1667.

## Ashalex Recycling Compost Site (Active)

<b>County</b>	Williamson
<b>Municipality</b>	Marion
<b>Location</b>	N. Skyline Drive
<b>Location ☎</b>	N/A
<b>Hours of operation</b>	Mon.-Fri.: 8 a.m. - 5 p.m.
<b>Waste Accepted</b>	Grass, leaves, brush*
<b>Owner</b>	McVicker Farms
<b>Operator</b>	McVicker Excavating Inc.

\*Maximum volume: 30,000 cu. yds. per year

### Facility Facts

<b>Identification number</b>	1990555107
<b>Date/Year Open - Date/Year Closed</b>	9-1-04 -
<b>Permit Expires</b>	4-1-12
<b>Facility Inspected By</b>	Illinois EPA, Marion Regional Office

### Landscape Waste Received (cu. yds): 2006, 2007, 2008

Gr	ass cu. yds.	Leaves cu. yds.	Brush cu. yds.
<b>2006</b>	100	195	1,000
<b>2007</b>	0	30	5,000
<b>2008</b>	0	20	7,900

### Total Landscape Waste Received (tons): 2006, 2007, 2008

<b>2006 tons per year</b>	249
<b>2007 tons per year</b>	756
<b>2008 tons per year</b>	1,185

### 2008 Amounts Used/Sold (cubic yards)

Composte	d	Chipped/Shredded
<b>Land Reclamation</b>	0	3,500
<b>Daily Landfill Cover</b>	0	0
<b>Final Landfill Cover</b>	0	0
<b>Landscaping</b>	0	0
<b>Land Application at Agronomic Rates</b>	0	0
<b>Other</b>	0	0
<b>TOTAL</b>	0	3,500

### Contacts

<b>Owner Op</b>	<b>erator</b>
McVicker Farms	McVicker Excavating Inc.
James McVicker	Tim McVicker
111 S. McVicker Dr.	816 E. Clark Trail
Energy, IL 62933	Herrin, IL 62948
☎ 618-942-3880	☎ 618-942-6104

## New Earth (Active)

<b>County</b>	Williamson
<b>Municipality</b>	Carterville
<b>Location</b>	11189 Samuel Road
<b>Location ☎</b>	618-985-5007
<b>Hours of operation</b>	Wed. & Sun.: Noon to 4 p.m.; by appointment 8 a.m. - 6 p.m. seven days a week
<b>Waste Accepted</b>	Grass, leaves, brush*
<b>Owner</b>	Joseph Groskind
<b>Operator</b>	Joseph Groskind

\*Maximum volume: 15,000 cu. yds. per year

### Facility Facts

<b>Identification number</b>	1998520006
<b>Date/Year Open - Date/Year Closed</b>	4-4-90 -
<b>Permit Expires</b>	2-7-13
<b>Facility Inspected By</b>	Illinois EPA, Marion Regional Office

### Landscape Waste Received (cu. yds): 2006, 2007, 2008

Gr	ass cu. yds.	Leaves cu. yds.	Brush cu. yds.
<b>2006</b>	265	4,440	775
<b>2007</b>	315	3,684	725
<b>2008</b>	300	4,287	1,541

### Total Landscape Waste Received (tons): 2006, 2007, 2008

<b>2006 tons per year</b>	1,110
<b>2007 tons per year</b>	972
<b>2008 tons per year</b>	1,206

### 2008 Amounts Used/Sold (cubic yards)

Composte	d	Chipped/Shredded
<b>Land Reclamation</b>	0	0
<b>Daily Landfill Cover</b>	0	0
<b>Final Landfill Cover</b>	0	0
<b>Landscaping</b>	325	0
<b>Land Application at Agronomic Rates</b>	0	0
<b>Other</b>	0	0
<b>TOTAL</b>	325	0

### Contacts

#### Owner Op

Joseph Groskind  
11189 Samuel Road  
Carterville, IL 62918  
☎ 618-985-5007

#### erator

Joseph Groskind  
11189 Samuel Road  
Carterville, IL 62918  
☎ 618-985-5007