North Fork Pork LLC

All Fields Aerial Map

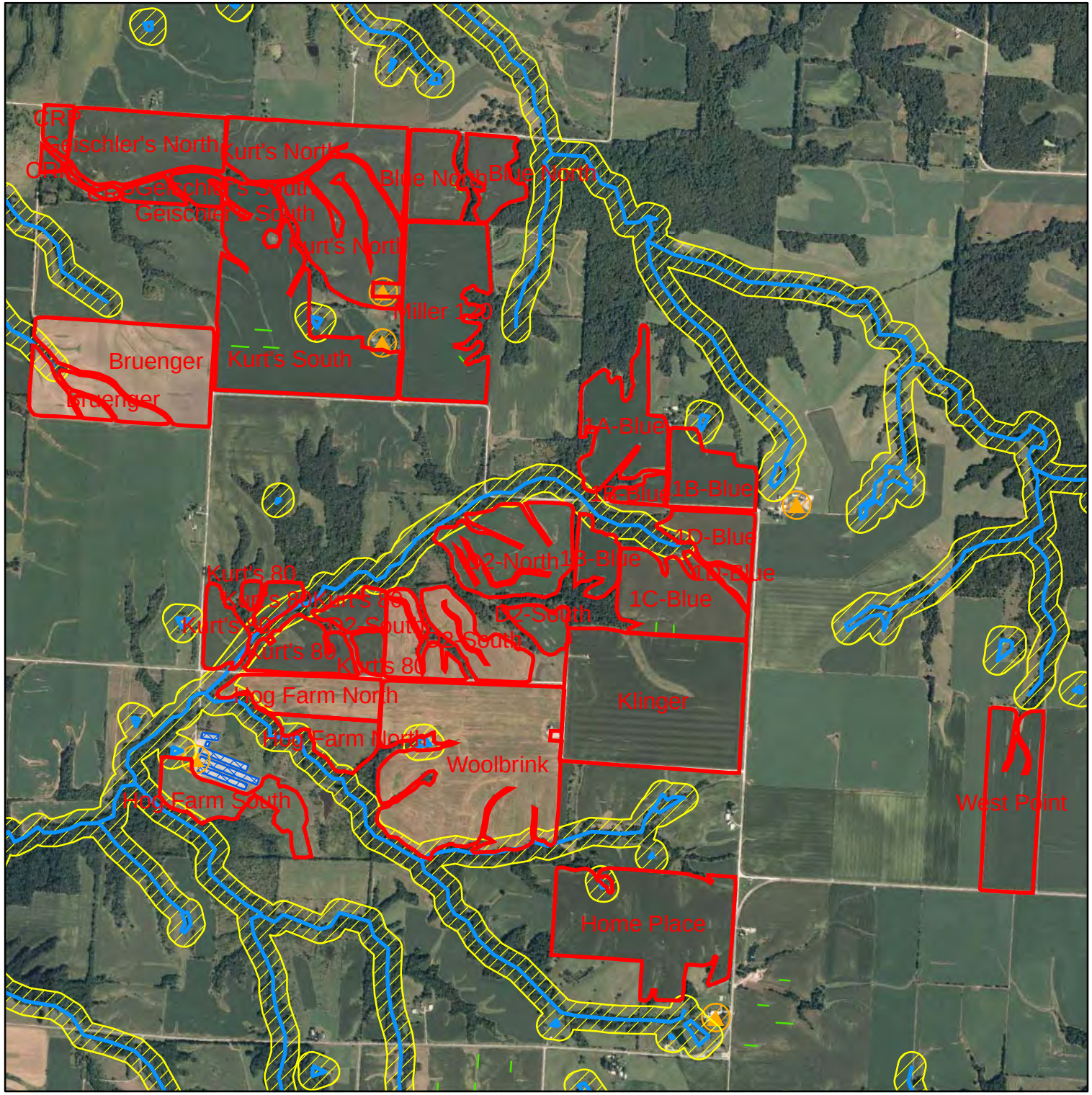

Legend

- Fields
- Water
- Water Buffer
- Well
- Well Buffer
- Grass Waterways
- Livestock Facilities

3,800 Feet

Frank & West
Environmental Engineers, Inc.
7226 N. State Route 29
Springfield, IL 62707
Phone: 217/487-7686
Fax: 217/487-7687

North Fork Pork LLC

All Fields

Flood Zone Map

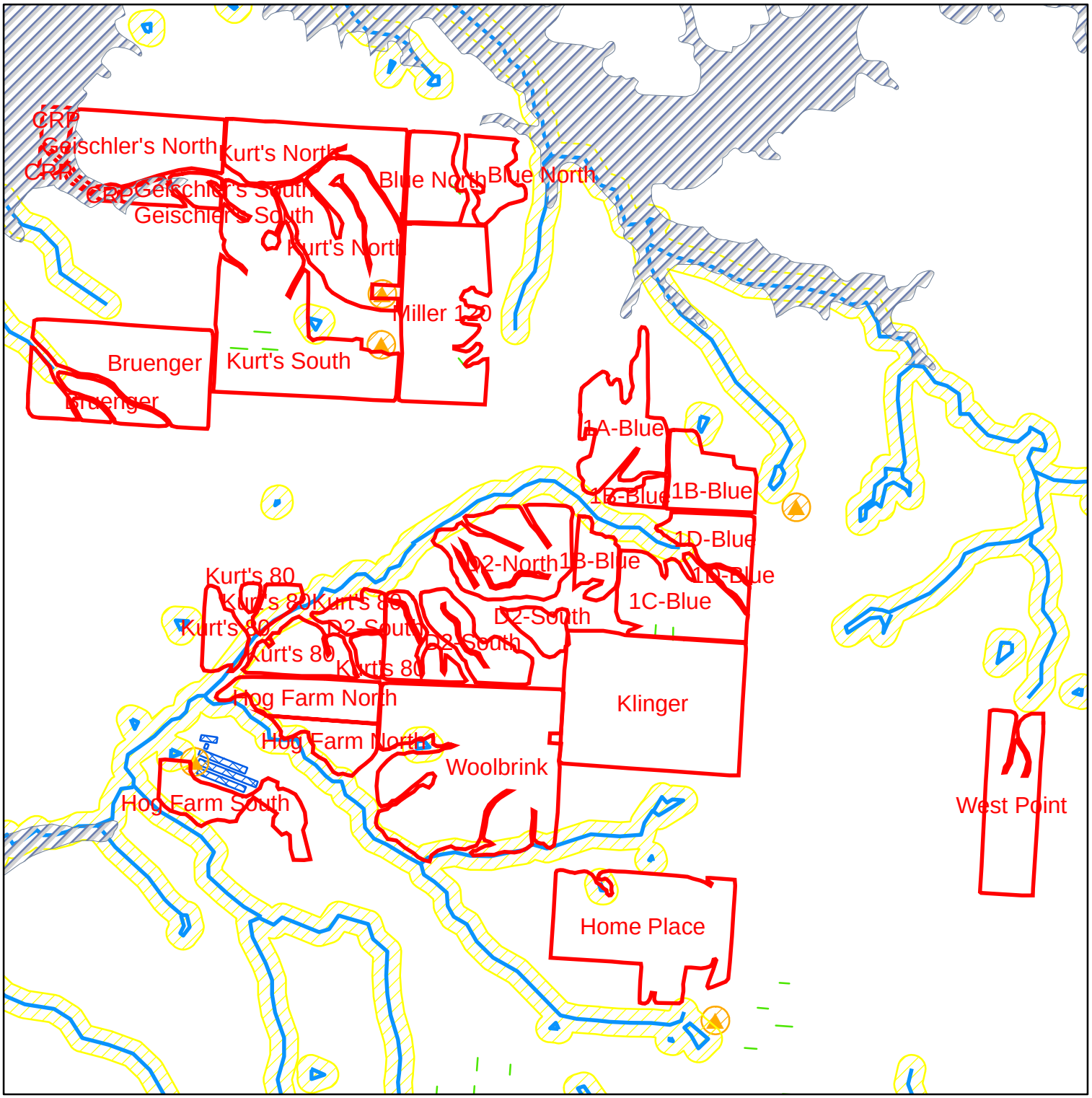

Legend

- 100 Year Flood Zone
- Fields
- Water
- Water Buffer
- Well
- Well Buffer
- Grass Waterways
- Livestock Facilities

3,800 Feet

Frank & West
Environmental Engineers, Inc.
7226 N. State Route 29
Springfield, IL 62707
Phone: 217/487-7686
Fax: 217/487-7687

North Fork Pork LLC

All Fields Topo Map

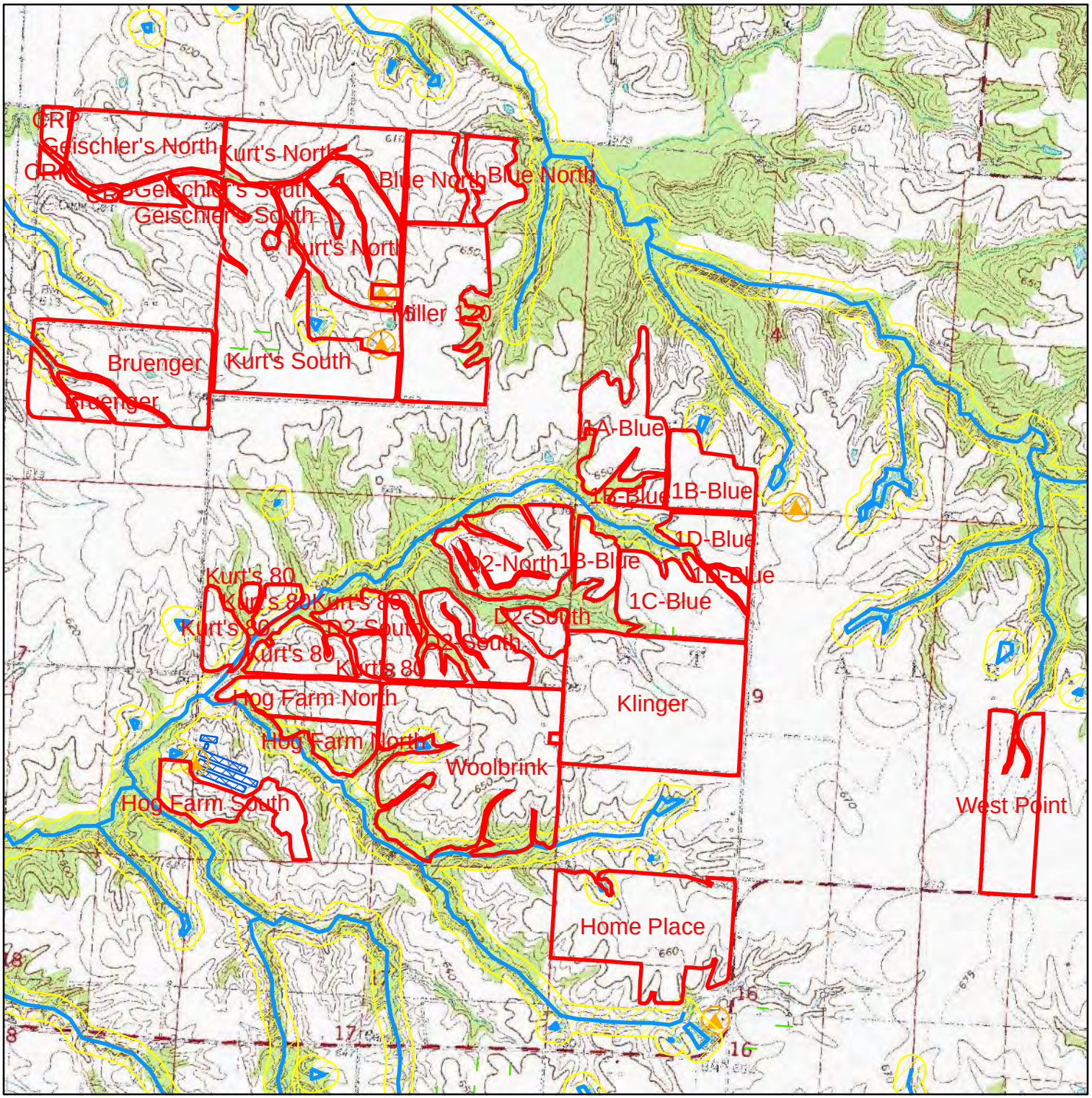

Legend

- Fields
- Water
- Water Buffer
- Well
- Well Buffer
- Grass Waterways
- Livestock Facilities

3,800 Feet

Frank & West
Environmental Engineers, Inc.
7226 N. State Route 29
Springfield, IL 62707
Phone: 217/487-7686
Fax: 217/487-7687

ST. ALBANS

T.3N.-R.7W.

© 2002 Rockford Map Publs., Inc.

SCHULZ TAX & ACCOUNTING SERVICE

since 1949

Tax Preparation & Planning - Personal - Business - Farm

Accounting & Bookkeeping Services - Payroll Preparation & Reporting Services

Employee Benefit Programs & Pension Planning

15 N. Douglas - Highway 94 South
P.O. Box 400
Carthage, Illinois 62321

Phone: 217-357-2535
Fax: 217-357-2423
Toll Free: 1-800-357-2535