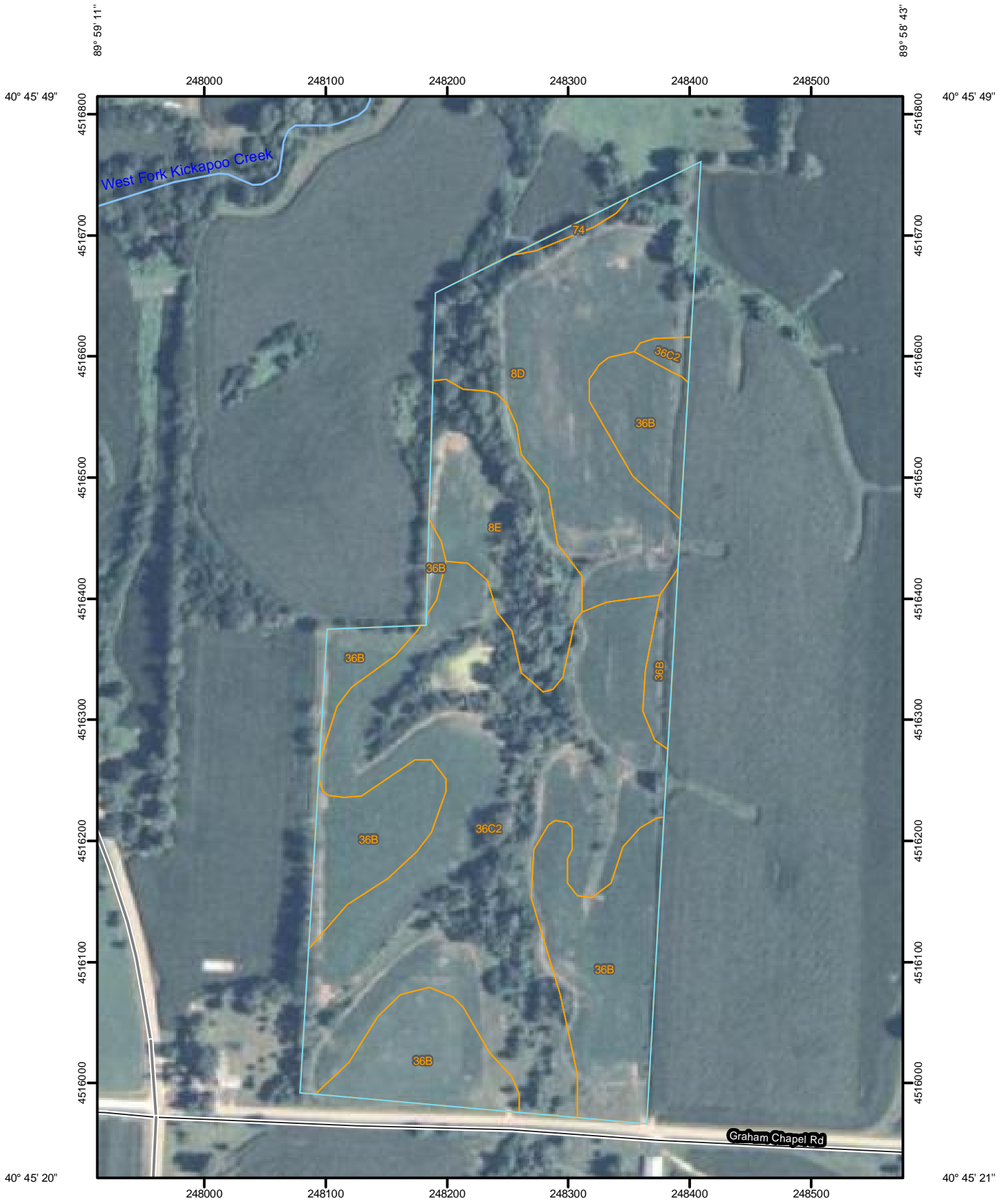


Soil Map—Peoria County, Illinois
(T4271)



MAP LEGEND






















Area of Interest (AOI)

 Area of Interest (AOI)

Soils


 Soil Map Units

Special Point Features




-  Blowout
-  Borrow Pit
-  Clay Spot
-  Closed Depression
-  Gravel Pit
-  Gravelly Spot
-  Landfill
-  Lava Flow
-  Marsh or swamp
-  Mine or Quarry
-  Miscellaneous Water
-  Perennial Water
-  Rock Outcrop
-  Saline Spot
-  Sandy Spot
-  Severely Eroded Spot
-  Sinkhole
-  Slide or Slip
-  Sodic Spot
-  Spoil Area
-  Stony Spot

 Very Stony Spot

 Wet Spot

 Other



Special Line Features

-  Gully
-  Short Steep Slope
-  Other





Political Features

 Cities

Water Features

-  Oceans
-  Streams and Canals

Transportation

-  Rails
-  Interstate Highways
-  US Routes
-  Major Roads
-  Local Roads

MAP INFORMATION

Map Scale: 1:4,260 if printed on A size (8.5" × 11") sheet.

The soil surveys that comprise your AOI were mapped at 1:15,840.

Please rely on the bar scale on each map sheet for accurate map measurements.

Source of Map: Natural Resources Conservation Service
Web Soil Survey URL: <http://websoilsurvey.nrcs.usda.gov>
Coordinate System: UTM Zone 16N NAD83

This product is generated from the USDA-NRCS certified data as of the version date(s) listed below.

Soil Survey Area: Peoria County, Illinois
Survey Area Data: Version 6, Oct 2, 2008

Date(s) aerial images were photographed: 7/13/2007

The orthophoto or other base map on which the soil lines were compiled and digitized probably differs from the background imagery displayed on these maps. As a result, some minor shifting of map unit boundaries may be evident.

Map Unit Legend

| Peoria County, Illinois (IL143) | | | |
|------------------------------------|--|--------------|----------------|
| Map Unit Symbol | Map Unit Name | Acres in AOI | Percent of AOI |
| 8D | Hickory silt loam, 8 to 15 percent slopes | 9.7 | 21.4% |
| 8E | Hickory silt loam, 15 to 30 percent slopes | 4.5 | 9.9% |
| 36B | Tama silt loam, 1 to 5 percent slopes | 12.5 | 27.6% |
| 36C2 | Tama silt loam, 5 to 10 percent slopes, eroded | 18.4 | 40.7% |
| 74 | Radford silt loam | 0.2 | 0.4% |
| Totals for Area of Interest | | 45.2 | 100.0% |