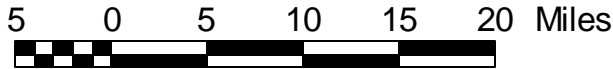
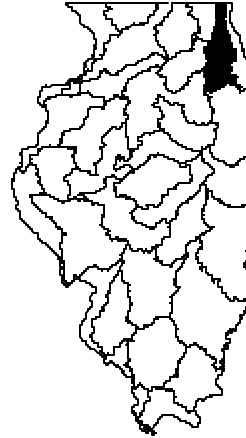

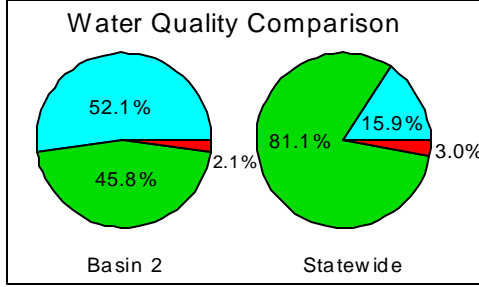
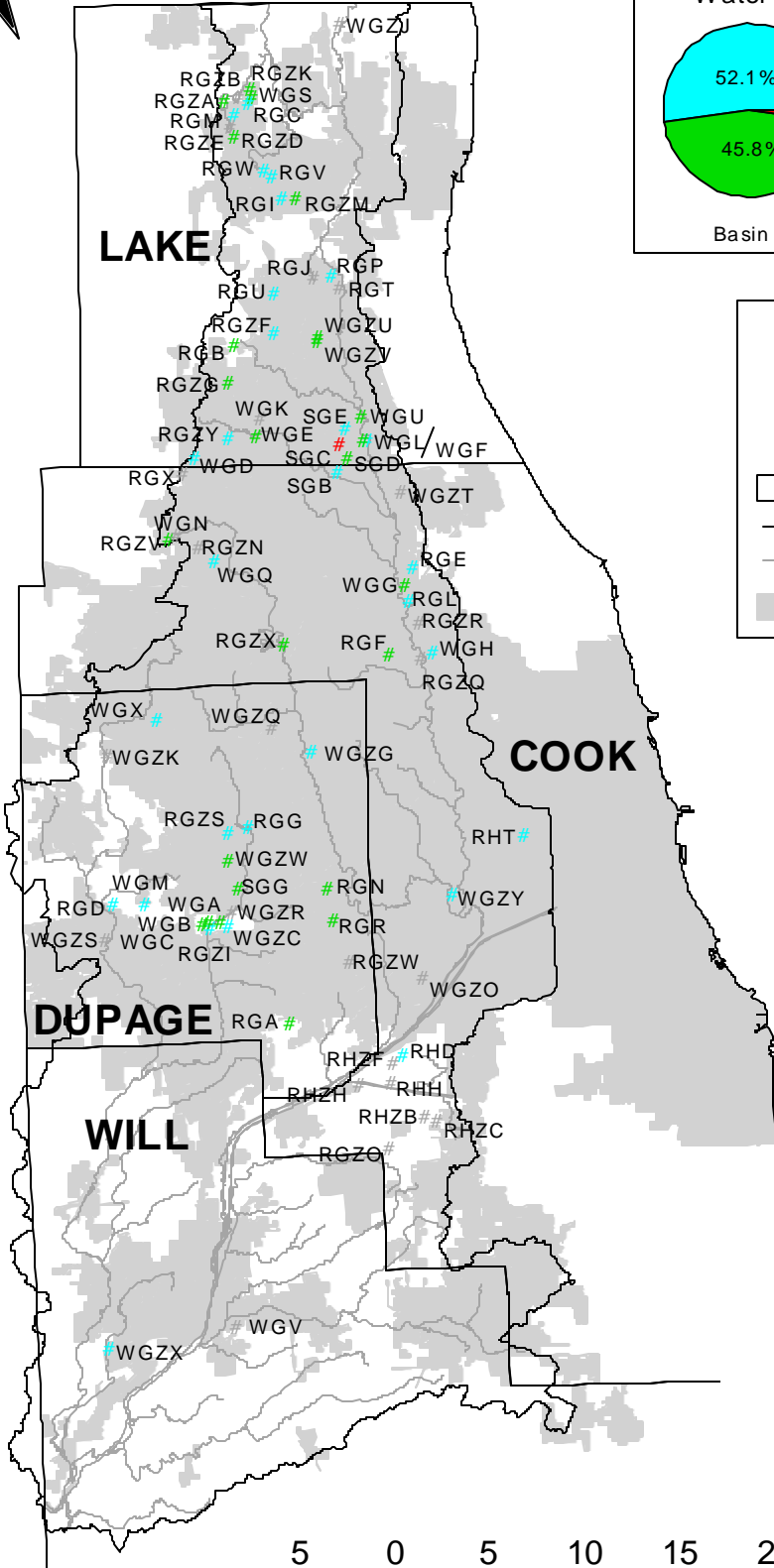


2. Des Plaines River Watershed



LAKE CODES

| | |
|------------------------|------|
| # ACORN | WGZD |
| # ARBOR | RGZI |
| # AXEHEAD | RGZQ |
| # BECK | RGE |
| # BELLEAU | RGZR |
| # BIG BEAR | WGZU |
| # BIG BEND | RGL |
| # BLACKBIRD | WGZQ |
| # BRIARWOOD CENTRAL | RGN |
| # BROWN'S | RGZY |
| # BRUCE | RGZV |
| # BUFFALO CREEK | SGC |
| # BULLFROG | RHZF |
| # BUSSE WOODS | RGZX |
| # BUTLER | RGJ |
| # CHARLES | RGR |
| # CHURCHILL LAGOON | RGG |
| # COLUMBUS PARK LAG. | RHT |
| # CRABAPPLE | WGZC |
| # CROOKED | RGZA |
| # DEEP QUARRY | WGZK |
| # DEER | RGX |
| # DIAMOND | RGB |
| # DRUCE | RGV |
| # ELLYN | RGZS |
| # FOREST | RGZG |
| # GAGES | RGI |
| # GREEN | SGE |
| # GROVE | WGZG |
| # HARPER | WGQ |
| # HASTINGS | RGZB |
| # HERRICK | WGM |
| # HIDDEN | WGZR |
| # HIDDEN VALLEY | WGE |
| # HORSETAIL | RHZB |
| # IDA | WGZO |
| # INDIAN | WGZY |
| # INVERNESS (PHEASANT) | RGZN |
| # JOHNSON SLOUGH | RGZW |
| # JOLIET JR. COLLEGE | WGZX |
| # LAMBERT | SGG |
| # LIBERTY | RGT |
| # LINDEN | RGZC |
| # LITTLE BEAR | WGZV |
| # LOCH LOMOND | RGU |
| # MALLARD | WGZ |
| # MAPLE | RHD |
| # MARMO | WGB |
| # MEADOW | WGA |
| # MEADOWLAKE E. | WGL |
| # MEADOWLAKE W. | WGF |
| # MICHIGAN BEACH LAKE | WGV |
| # MILTMORE | RGZD |
| # MINEAR | RGP |
| # MUD | WGZS |
| # OAKTON | WGG |
| # OLD MILL | WGU |
| # OPEKA | RGF |
| # PAPOOSE | RHZC |
| # PARK | WGH |
| # POTOMAC | RGZK |
| # RICE (DuPAGE) | WGZW |
| # S. RIDGE (WESTBURY) | RGZV |
| # SAG QUARRY WEST | RHZH |
| # SALEM-REED | WGK |
| # SAND | RGM |
| # SANGANSHKEE SL | RHH |
| # SHERMERSVILLE | WGZT |
| # SILVER (DuPAGE) | RGD |
| # SLOUGH | RGZE |
| # STERLING | WGZJ |
| # STERLING POND | WGC |
| # SYLVAN | RGZF |
| # TAMPPIER LAKE | RGZO |
| # THIRD | RGW |
| # VALLEY | RGZM |
| # VIRGINIA | SGB |
| # WATERFORD (WALDEN) | WGS |
| # WESTBURY | WGN |
| # WESTCHESTER II | SGD |



2. Des Plaines River Watershed

STREAM CODES

| | |
|-------|---------------------------------|
| G | |
| GA | Des Plaines River |
| GB | Grant Creek |
| GBA | DuPage River |
| GBAA | Illinois and Michigan Canal |
| GBE | Rock Run |
| GBEA | Lily Cache Creek |
| GBH | Mink Creek |
| GBK | Norman Drain |
| GBKA | West Branch DuPage River |
| GBKB | Spring Brook |
| GBL | Kress Creek |
| GBLA | East Branch DuPage River |
| GBLB | Prentiss Creek |
| GBLC | St. Joseph Creek |
| GC | Lacey Creek |
| GCB | Jackson Creek |
| GD | Jackson Branch |
| GF | Cedar Creek |
| GG | Sugar Run |
| GGA | Hickory Creek |
| GGB | Spring Creek |
| GGC | Marley Creek |
| GGF | Union Ditch |
| GHA | Frankfort Tributary |
| GHA A | Fraction Run |
| GHC | North Fraction Run |
| GHE | Fiddymt Creek |
| GI | Long Run |
| GIBA | Chicago Sanitary and Ship Canal |
| GIBG | Mill Creek |
| GIX | Crooked Creek |
| GJ | Deep Run Creek |
| GK | Sawmill Creek |
| GL | Flag Creek |
| GLA | Salt Creek |
| GLB | Addison Creek |
| GLBA | Spring Brook |
| GM | Meacham Creek |
| GN | Silver Creek |
| GO | Crystal Creek |
| GR | Willow Creek |
| GS | McDonald Creek |
| GST | Wheeling Ditch |
| GU | Buffalo Creek |
| GV | Indian Creek |
| GW | Bull Creek |
| GWA | Mill Creek |
| GWAA | North Mill Creek |
| H | Hastings Creek |
| | Cal Sag Channel |

