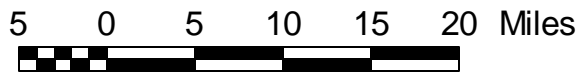
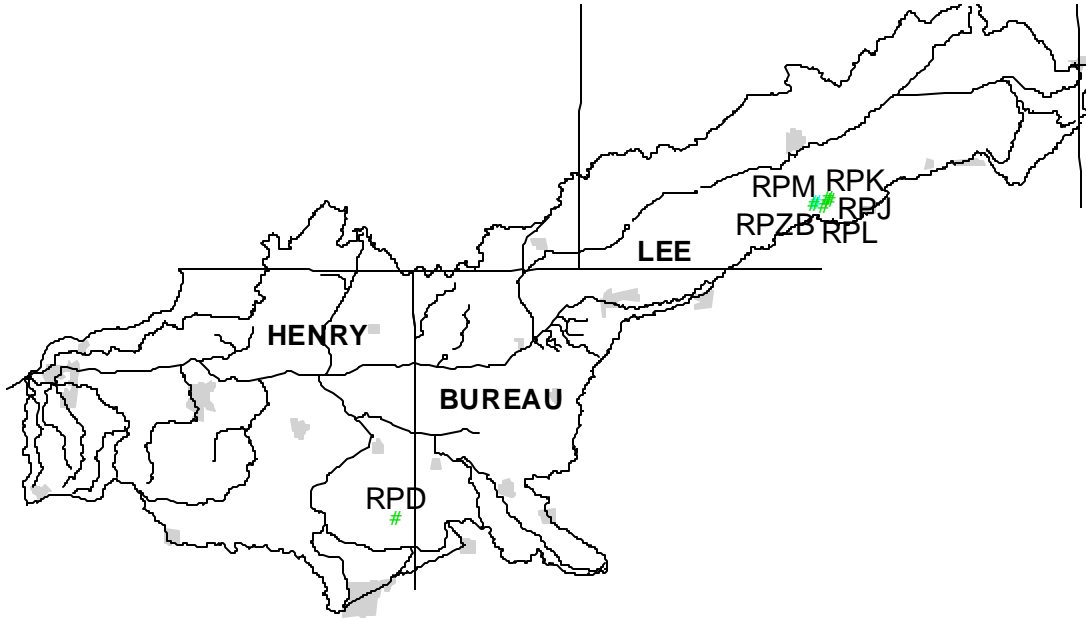
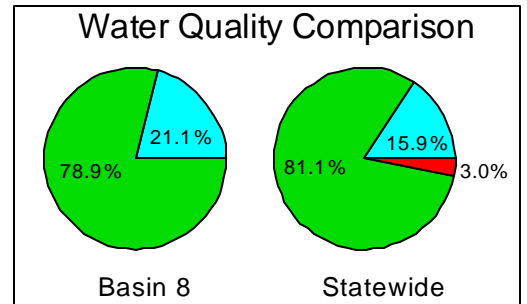
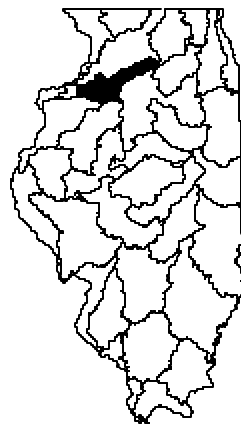


# 8. Green River Watershed

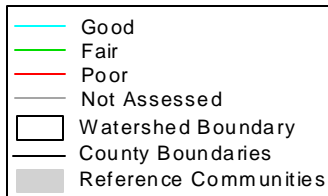
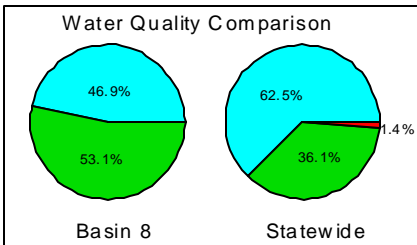
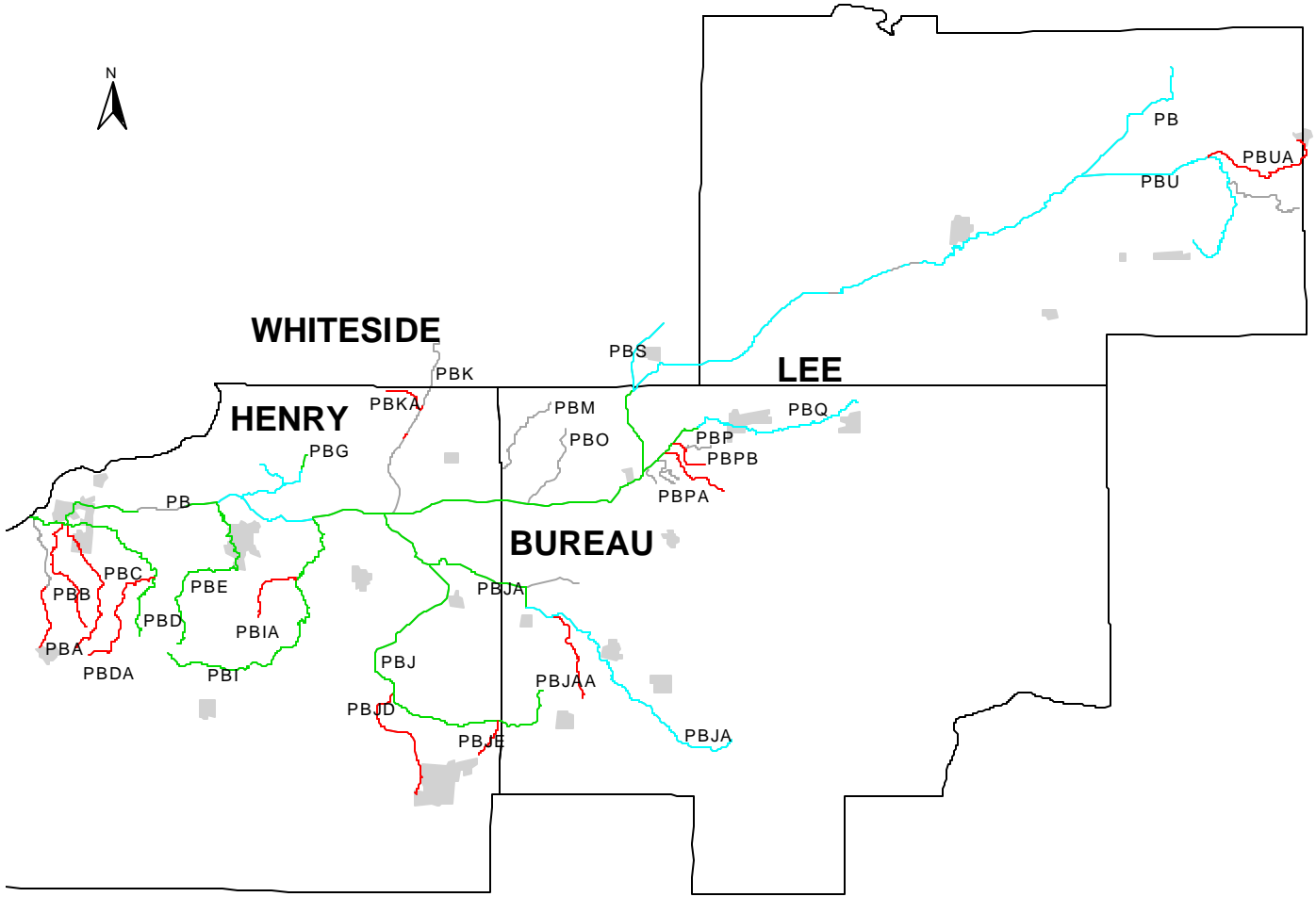
LAKE CODES	
BASS	RPJ
BLACK OAK	RPK
JOHNSON SAUK TRAIL	RPD
PINE	RPZB
SUNSET (LEE)	RPL
WOODHAVEN	RPM



#	Good
#	Fair
#	Poor
#	Not Assessed
	Watershed Boundary
	County Boundaries
	Rivers and Streams
	Reference Communities



# 8. Green River Watershed



STREAM CODES	
PB	Green River
PBA	Mosquito Creek
PBB	Turner Creek
PBC	Mud Creek
PBD	Mineral Creek
PBDA	West Mineral Creek
PBE	Geneseo Creek
PBG	Big Slough Ditch
PBI	Spring Creek
PBIA	Oat Creek
PBJ	Mud Creek
PBJA	Coal Creek
PBJAA	Lawson Creek
PBJD	Walker Creek
PBJE	Tomahawk Creek
PBK	Main Union Special Ditch
PBKA	Keefer Branch
PBM	Fairfield Ditch
PBO	Fairfield Union Special Ditch
PBP	Walnut Special Ditch
PBPA	Crooked Creek
PBPB	Allen Creek
PBQ	Walnut Creek
PBS	Winnebago Ditch
PBU	Willow Creek
PBUA	Dry Run

