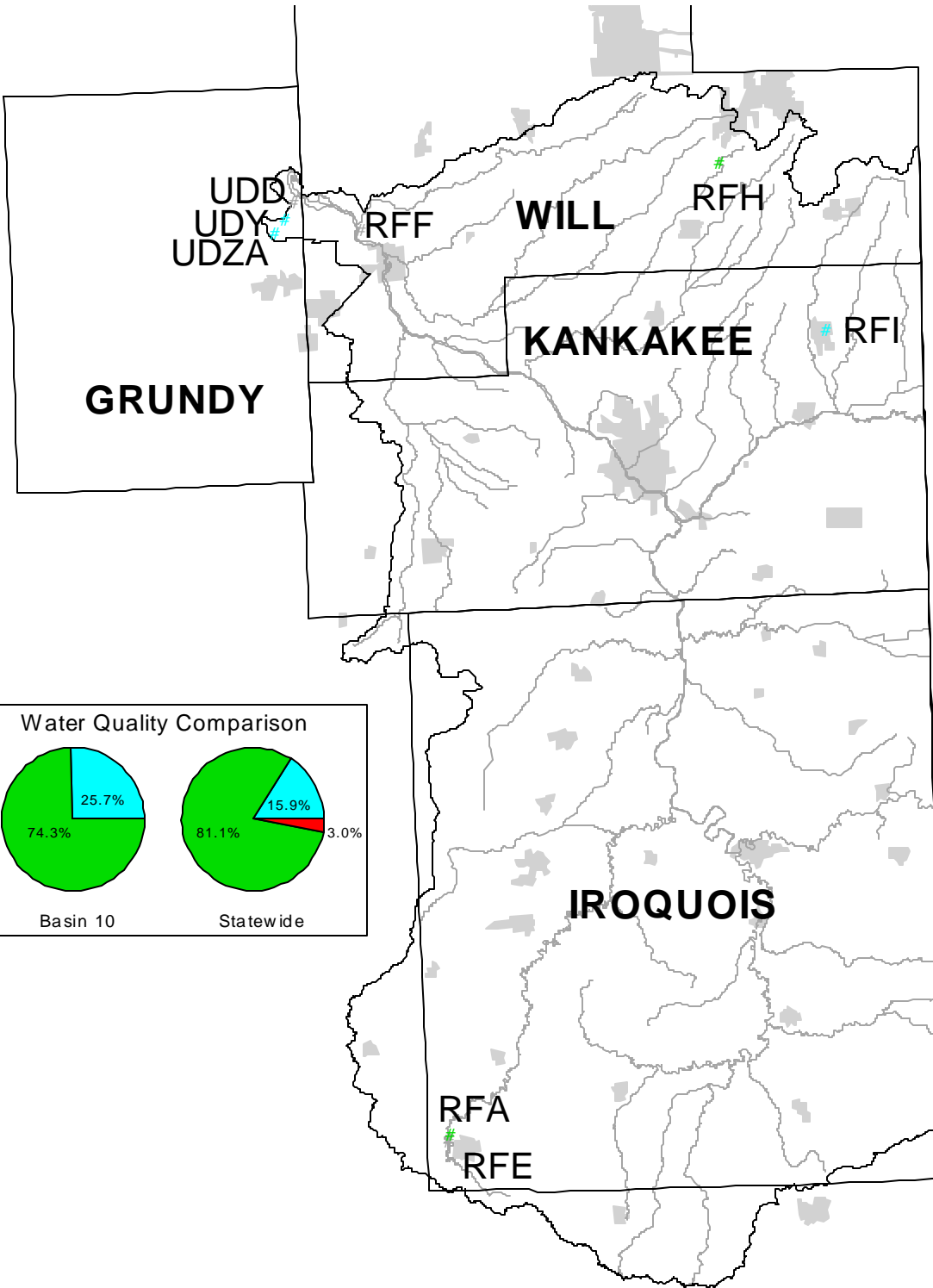
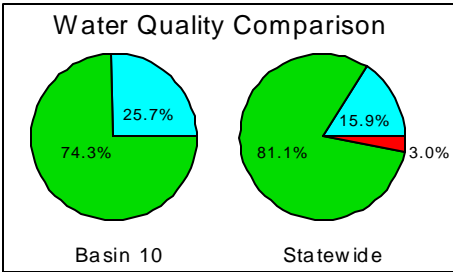
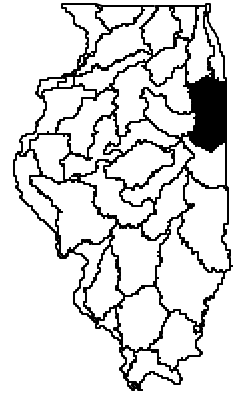



10. Kankakee/Iroquois River Watersheds



LAKE CODES	
BAYLESS	RFE
DRESDEN	UDD
IROQUOIS	RFA
METONGA	RFI
MILLIKEN	RFF
MONEE RESV.	RFH
PARADISE (GRUNDY)	UDY
PARADISE SPRINGS	UDZA



#	Good
#	Fair
#	Poor
#	Not Assessed
Watershed Boundary	
County Boundaries	
Rivers and Streams	
Reference Communities	



10. Kankakee/Iroquois River Watersheds

STREAM CODES

F	Kankakee River
FA	Prairie Creek
FB	Forked Creek
FBA	Jordan Creek
FBC	South Branch Fork Creek
FC	Horse Creek
FCB	West Branch Horse Creek
FCC	East Branch Horse Creek
FCCA	North Bonfield Branch
FCCB	South Bonfield Branch
FCCC	LeHigh Raymond Run
FCCCA	Bertrand Branch
FD	Terry Creek
FE	Rayns Creek
FF	Rock Creek
FFB	South Branch Rock Creek
FFBA	Black Walnut Creek
FFBB	Marshall Slough
FG	Wiley Creek
FH	Davis Creek
FI	Soldier Creek
FJ	Gar Creek
FKA	Exline Slough
FKAA	Canavan Creek
FL	Iroquois River
FLA	Minnie Creek
FLB	Trail Creek
FLC	Deer Creek
FLD	Beaver Creek
FLDA	Little Beaver Creek
FLDB	Hooper Branch
FLE	Langan Creek
FLF	Pike Creek
FLG	Prairie Creek
FLH	Spring Creek
FLHA	Shavetail Creek
FLI	Sugar Creek
FLIA	Coon Creek
FLIB	Jefferson Creek
FLIC	Mud Creek East
FLID	Mud Creek West
FLIDA	Fountain Creek
FLIDAA	Whisky Creek
FLIDB	Gay Creek
FLIDC	Little Mud Creek
FLIDD	Pigeon Creek
FLZA	Blackston Branch
FLZB	Gaffield Creek
FM	Spring Creek
FO	Farr Creek
FP	Tower Creek
FQ	Trim Creek
FQA	Pike Creek
FR	Singleton Ditch
FRA	Bull Creek

