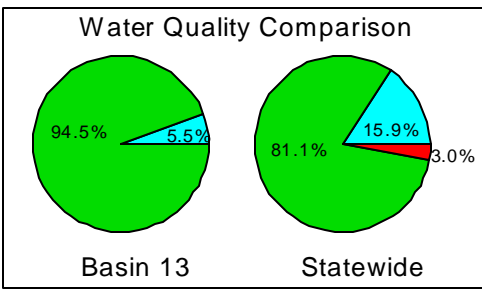
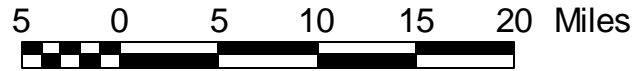
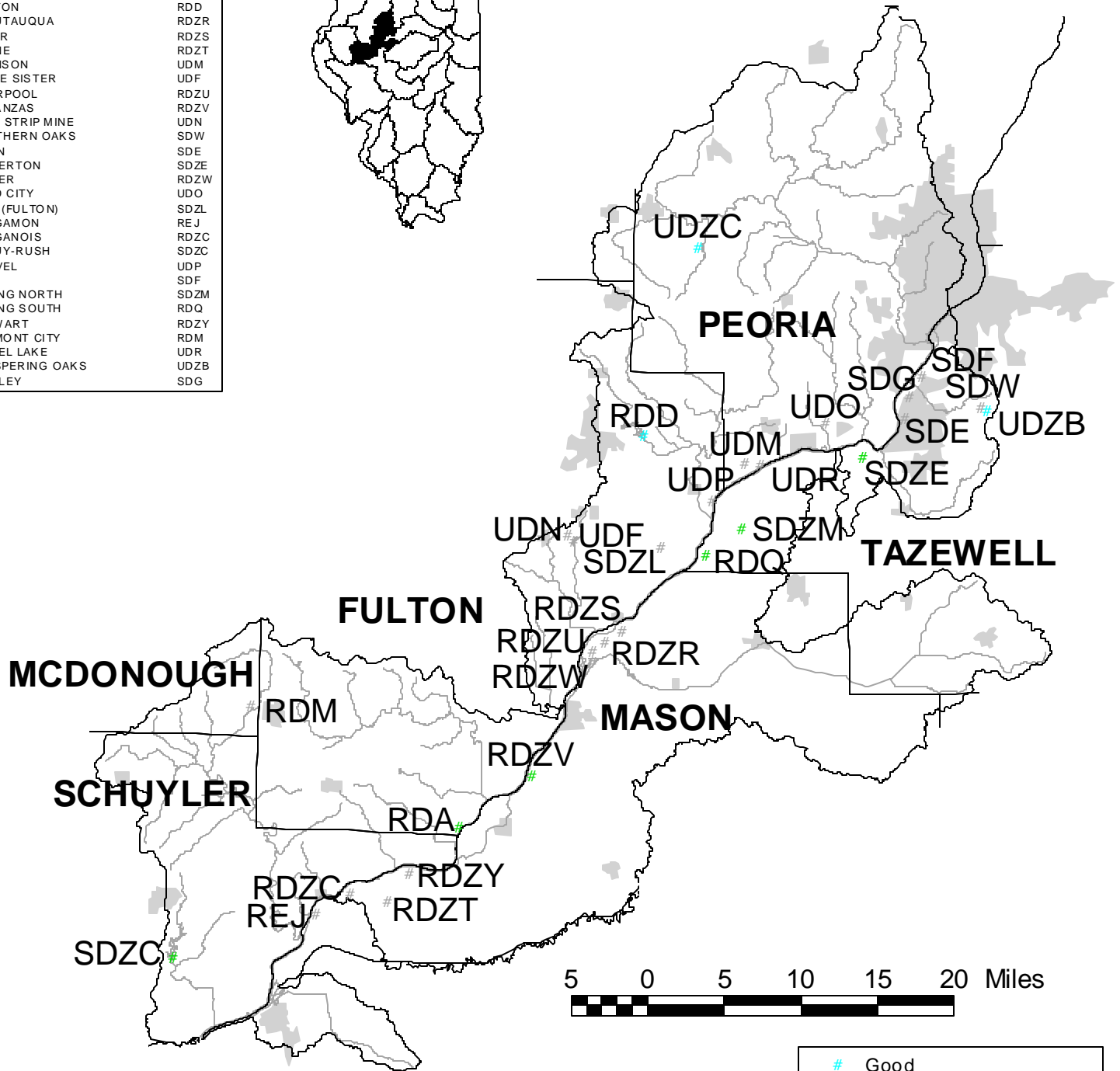
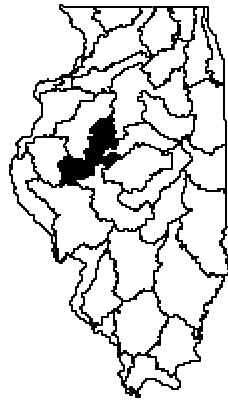


13. Middle Illinois River Watershed



LAKE CODES

ANDERSON & CARLTON	RDA
BEVERWEERD	UDZC
CANTON	RDD
CHAUTAUQUA	RDZR
CLEAR	RDZS
CRANE	RDZT
JOHNSON	UDM
LITTLE SISTER	UDF
LIVERPOOL	RDZU
MATANZAS	RDZV
NO. 3 STRIP MINE	UDN
NORTHERN OAKS	SDW
PEKIN	SDE
POWERTON	SDZE
QUIVER	RDZW
REED CITY	UDO
RICE (FULTON)	SDZL
SANGAMON	REJ
SANGANOIS	RDZC
SCHUY-RUSH	SDZC
SHOVEL	UDP
SLIM	SDF
SPRING NORTH	SDZM
SPRING SOUTH	RDQ
STEWART	RDZY
VERMONT CITY	RDM
WHEEL LAKE	UDR
WHISPERING OAKS	UDZB
WORLEY	SDG



# (Blue)	Good
# (Green)	Fair
# (Red)	Poor
# (Grey)	Not Assessed
— (Thick)	Watershed Boundary
— (Thin)	County Boundaries
— (Dashed)	Rivers and Streams
■ (Grey)	Reference Communities

13. Middle Illinois River Watershed

STREAM CODES

D	Illinois River
DH	Sugar Creek
DHC	Harris Branch
DHE	Gaines Branch
DHF	Richie Branch
DHG	W. Branch Sugar Creek
DHGA	Rich Branch
DHGB	Tolans Branch
DHH	Snakeden Branch
DHJ	Boeur Branch
DHK	McKee Branch
DI	Otter Creek
DIA	Kerton Creek
DIB	Turkey Branch
DIC	N. Branch Otter Creek
DID	Squirrel Creek
DIE	Jake Creek
DIF	S. Branch Otter Creek
DL	Kickapoo Creek
DLA	Dry Run
DLB	Big Hollow Creek
DLC	Johnson Run
DLD	Warsaw Run
DLE	Nixon Run
DLF	West Fork Kickapoo Creek
DLFA	Clark Branch
DLFC	Walnut Creek
DLG	Jubilee Creek
DLH	Fargo Run
DLI	Hickory Run
DLJ	Deer Lick Creek
DZF	Wilson Creek
DZG	Quiver Creek
DZGB	Main Ditch
DZGBA	Crane Creek
DZH	Copperas Creek
DZHA	W. Branch Copperas Creek
DZHAB	Middle Branch, W. Branch Copperas Creek
DZHB	Hinkle Branch
DZHC	E. Branch Copperas Creek
DZHD	Wildcat Creek
DZI	Lamarsh Creek
DZIA	W. Branch Lamarsh Creek
DZZE	Crane Creek
DZZG	Dutchmans Creek
DZZK	Big Sister Creek
DZZO	Lick Creek
DZZQ	Lost Creek
DZZW	Little Lamarsh Creek

